

North African Monsoon Time Scale (Basics of the North African Monsoon Time Scale)

Gangadhara Rao Irlapati

H.No.5-30-4/1, Saibaba Nagar, Jeedimetla, Hyderabad, Telanagana State, India-500055.

Email:- scientistgangadhar@gmail.com

Abstract: The north African climate cycles have a unique history that can be traced back millions of years. The cyclic climate pattern of the sahara is characterized by significant shifts in the strength of the north African monsoon. Variations in the strength of the north African monsoon have been found to be strongly related to the stronger 23,000 year processional cycle.

[Gangadhara Rao Irlapati. **North African Monsoon Time Scale (Basics of the North African Monsoon Time Scale)**. *Academ Arena* 2016;8(5s): 438-460]. (ISSN 1553-992X). <http://www.sciencepub.net/academia>. 20. doi:[10.7537/marsaaj0805s1620](https://doi.org/10.7537/marsaaj0805s1620).

Key Words: North African Monsoon, Indian monsoon Time Scale, Chronological sequence, Main path of the Indian Monsoon Astrogeophysical/Astrometeorological Phenomena.

Introduction:

The North African Monsoon Time Scale is a Chronological sequence of events arranged in between time and weather with the help of a scale for studying the past, present and future movements of the North African Monsoon and its relationship with rainfall and other weather problems and natural calamities.

Preparation Of The Scale:

Prepare the North African Monsoon Time Scale having 365 horizontal days from March 21st to next year March 20th (or 1st April to next year March 31st or according to convenience) for a required period comprising of a large time and weather have been taken and framed into a Square graphic scale, or 2, or 4 parts later the parts may be combined with pasting.

Data Required For The Scale:

The main Weather events of the monsoon season if any pertaining to the monsoon season may be taken to formulating the North African Monsoon Time Scale.

Performance Of The Scale:

Prepare the North African Monsoon Time Scale having 365 horizontal days from March 21st to next year March 20th (or 1st April to Next Year March 31st or according to convince) for a required period comprising of a Large time and weather have been taken and framed into a square graphic Scale. The Scale may be prepared either in a single from, or 2, or 4 parts later the parts should be combined with pasting. The main weather events if any pertaining to the monsoon season of the region have been entering on the scale as per the date and month of the each and every year. If we have been managing the North African Monsoon Time Scale in this manner

continuously we can study the past, present and future movements of the North African Monsoon and its relationship with weather problems and Natural calamities of the monsoon.

Sample Model Scale:

For example, I have prepared the monsoon time scale for India by preparing the scale having 365 horizontal days from 1st April to next year March 31st of 128 years from 1888 to 2016 of the required period comprising of large time and weather have been taken and framed into a square graphic scale. The monsoon pulses in the form of low pressure systems over the Indian region have been entering on the scale in stages by 1 for low, 2 for depression, 3 for storm, 4 for severe storm and 5 for severe storm with core of hurricane winds pertaining to the date and month of the each and every year. If we have been managing the scale in this manner continuously, we can study the past' present's and future's of the India Monsoon and its relationship with rainfall and other weather problems & natural calamities in India.

Analysis:

The India Monsoon Time Scale reveals many secrets of the Indian monsoon and its relationship with rainfall & other weather problems and natural calamities. For example, some bands, clusters and paths of low pressure systems along with the main paths of the Indian Monsoon (South-west monsoon and north-east monsoon) clearly seen in the map of the Indian monsoon it have been some cut-edged paths passing through its systematic zigzag cycles in ascending and descending orders which causes heavy rains & floods in some years and droughts & famines in another years according to their travel. The tracking date of main path & other various paths such as south-

west monsoon and north-east monsoon etc., of the Indian Monsoon denotes the onset of the monsoon, monsoon pulses or low pressure systems. And also we can find out many more secrets of the Indian monsoon such as droughts, famines, cyclones, heavy rains, floods, real images of the Indian monsoon, and onset & withdrawals of south west monsoon and north-east monsoon etc. by keen study of the Indian Monsoon Time Scale.

Measuring Of The Monsoon:

For example, during 1871-1990's, the main path of the Indian Monsoon was rising over June, July, August and creating heavy rains and floods in most years. During 1900-1920's, it was raising over August, September and resulting good rainfall in more years. During 1965-2004's it was falling over September and causing low rainfall and droughts in many years. At present it is rising upwards over June, July, August, September and will be resulting heavy rains & floods in coming years during 2004-2060. The tracking date of main path & other various paths such as south-west monsoon and north-east monsoon etc., of the Indian Monsoon denotes the onset of the monsoon, monsoon pulses or low pressure systems. And also we can find out many more secrets of the Indian monsoon such as droughts, famines, cyclones, heavy rains, floods, real images of the Indian monsoon, and onset & withdrawals of south west monsoon and north-east monsoon etc. by keen study of the Indian Monsoon Time Scale.

Principle:

This is an Astrogeophysical/Astrometeorological phenomenon of effects of astronomical bodies and forces on the earth's geophysical atmosphere. The cause is unknown however the year to year change of movement of axis of the earth inclined at $23\frac{1}{2}$ degrees from vertical to its path around the sun does play a significant role in formation of clusters, bands & paths of the Indian Monsoon and stimulates the Indian weather. The inter-tropical convergence zone at the equator follows the movement of the sun and shifts north of the equator merges with the heat low pressure zone created by the rising heat of the sub-continent due to direct and converging rays of the summer sun on the India Sub-Continent and develops into the monsoon trough and maintain monsoon circulation.

Physical Appearance:

It is came to known in my researches that the North African Monsoon has a special physical appearance just as the Indian Monsoon.

Measures Of The European Monsoon:

It is came to known in my researches that the North African Monsoon having some peculiar measures just as identified in the Indian Monsoon.

Conclusions:


The world Scientist hereby requested to continue the further researches on the North African Monsoon Time Scale and find out the mysteries of the North African Monsoon. we can make many more modifications thus bringing many more developments in the North African Monsoon Time Scale.


References:

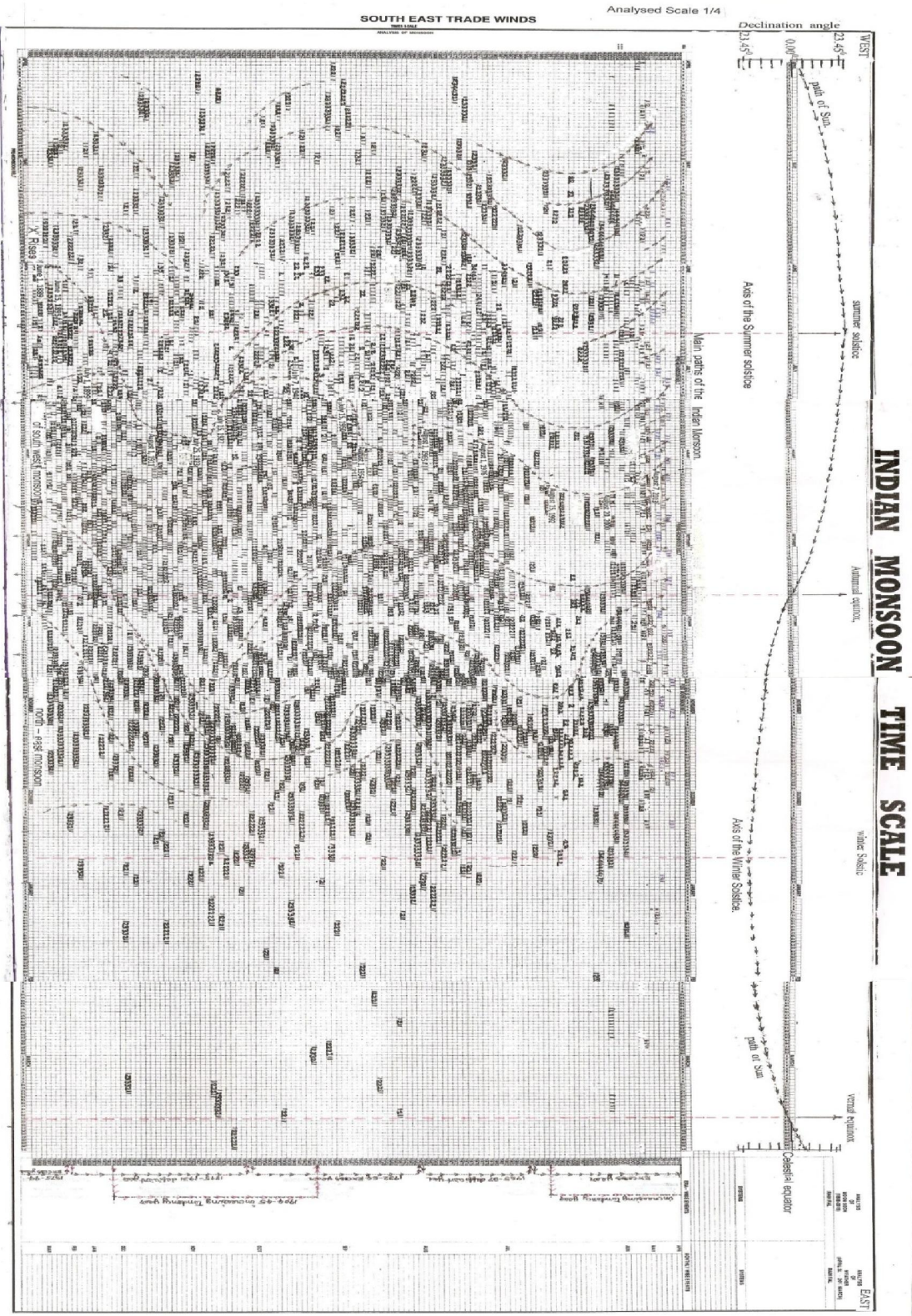
1. Mooley DA. Shukla J(1987); Characteristics of the west ward-moving summer monsoon low pressure systems over the Indian region and their relationship with the monsoon rainfall. Centre for ocean-land atmospheric interactions, university of Maryland, college park, MD.
2. All India monthly and seasonal rainfall series, 1871-1993, B. Parthasarathy, A.A Munot, D.R. Kothawale, Theoretical and applied climatology, 1994, Springer.
3. Das P.K. and B.L. Bose, 1958, Numerical study of movement of monsoon depression, Ind. journal of meteor. Geophysics.
4. Analysis of variability and trends of extreme rainfall events over India using 104 years of gridded daily rainfall data, M. Rajeevan, J. Bhate, A.K. Jaswal, Geophysical Research letters, 2008, online library.
5. Jadhav, S.K. and A.A. Munot, 2004; statistical study of the low pressure systems during summer monsoon season over the Indian region, *mausam*, 55,15-30.
6. Clustering of low pressure system during the Indian summer monsoon by intra seasonal oscillations, bn. goswami, rs. ajaya mohan, prince Xavier, and d. sengupta, centre for atmospheric and oceanic studies, Indian institute of science, bangolour, India.
7. Composite structure of monsoon low pressure system and its relation to Indian rainfall, v. Krishna murthy and rs. Ajaya mohan, 2010, *j. climate*, 23,4285-4305.
8. Indian monsoon university of st Andrews www.andrews.ac.uk/dibz/asia/monsoon/html.
9. Indian monsoon /meteorology/Britannica/.com [www.britanica.com/science/Indian monsoon](http://www.britanica.com/science/Indian%20monsoon).
10. The global monsoon system: research and fore cast; caos.iisc.in/faculty/bng/iwm-iii-bng-overview.
11. Climate prediction centre-global monsoon; [www.cpc.ncep.noaa.gov, climate. weather](http://www.cpc.ncep.noaa.gov/climate.weather).

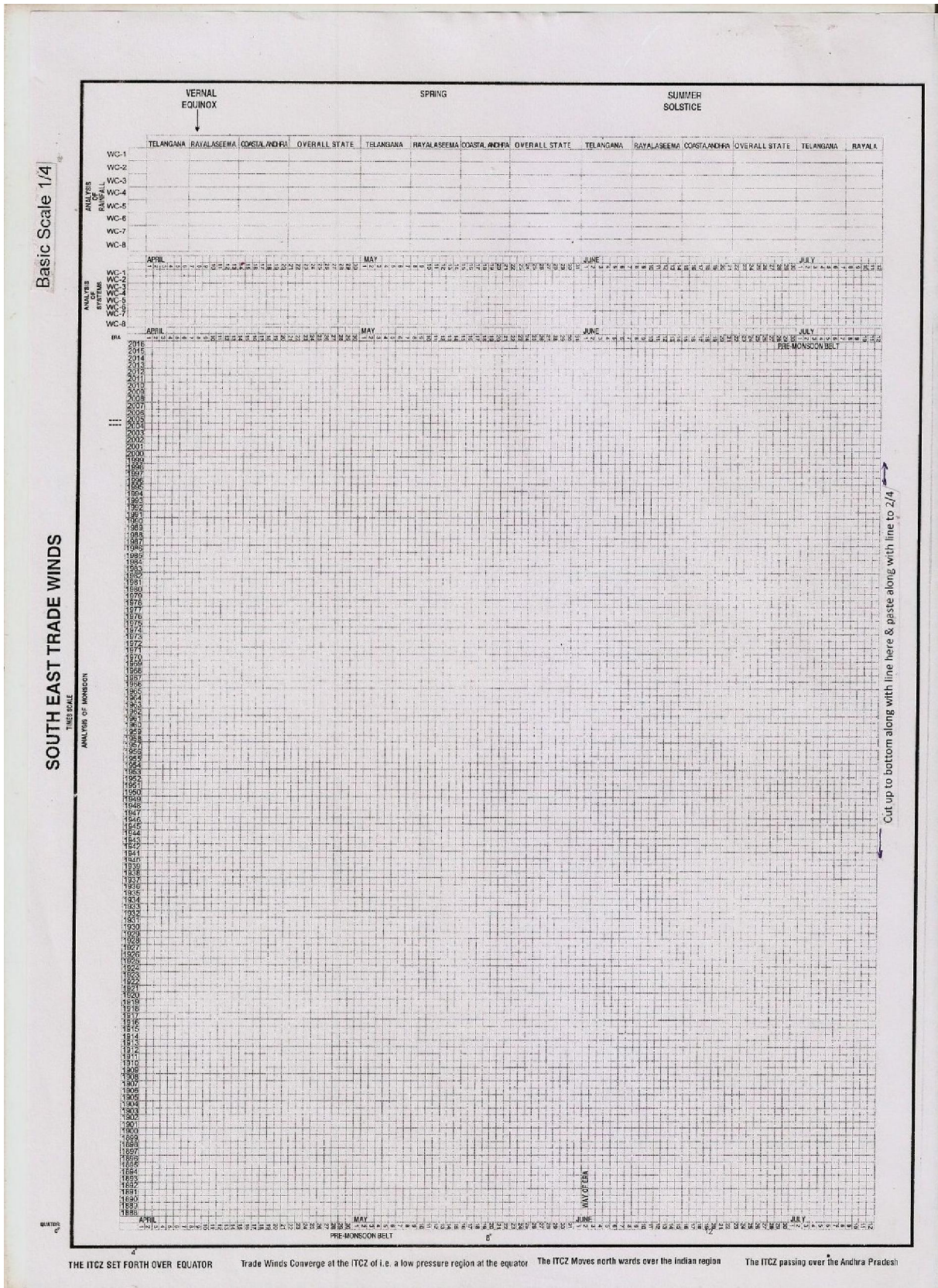
12. The global monsoon system, www.wcpr-climate.org/documents/monsoon-factsheet.
13. All India monthly and seasonal rainfall series, 1871-1993, b. parthasarathy, a.a mount, Dr. kothawale, theoretical and applied climatology, 1994, Springer.
14. Parthasarathy. b, mount. aa, kothawale. dr, monthly and seasonal rainfall series for all India homogeneous regions and meteorological subdivisions, 1871-1994, research report, iitm Pune.
15. Longest instrumental rainfall series of the Indian regions (1813-2006), Indian institute of tropical meteorology, Pune.
16. All Indian data series-(imd) Pune.
17. Monthly rainfall data series-ministry of earth sciences, moes.gov.in/.
18. 114 years rainfall in India-interactive, India environmentportal.org.in/rainfall in India.
19. Education national geography.org/encyclopedia/monsoon.
20. Phoenix about.com/od/weather/a/monsoon-trivia/htm.
21. In wikipedia.org/wiki/monsoon.
22. www.wcpr-climate.org/documents/monsoon-facts-sheet.
23. The Global Monsoon system: Research and forecast (Report of the India National Committee of third International workshop on Monsoon (IWM-III)) 2-6 Nov-2004, Hangzhou, China Report No.70.

Appendices:










INDIAN WEATHER

-74-

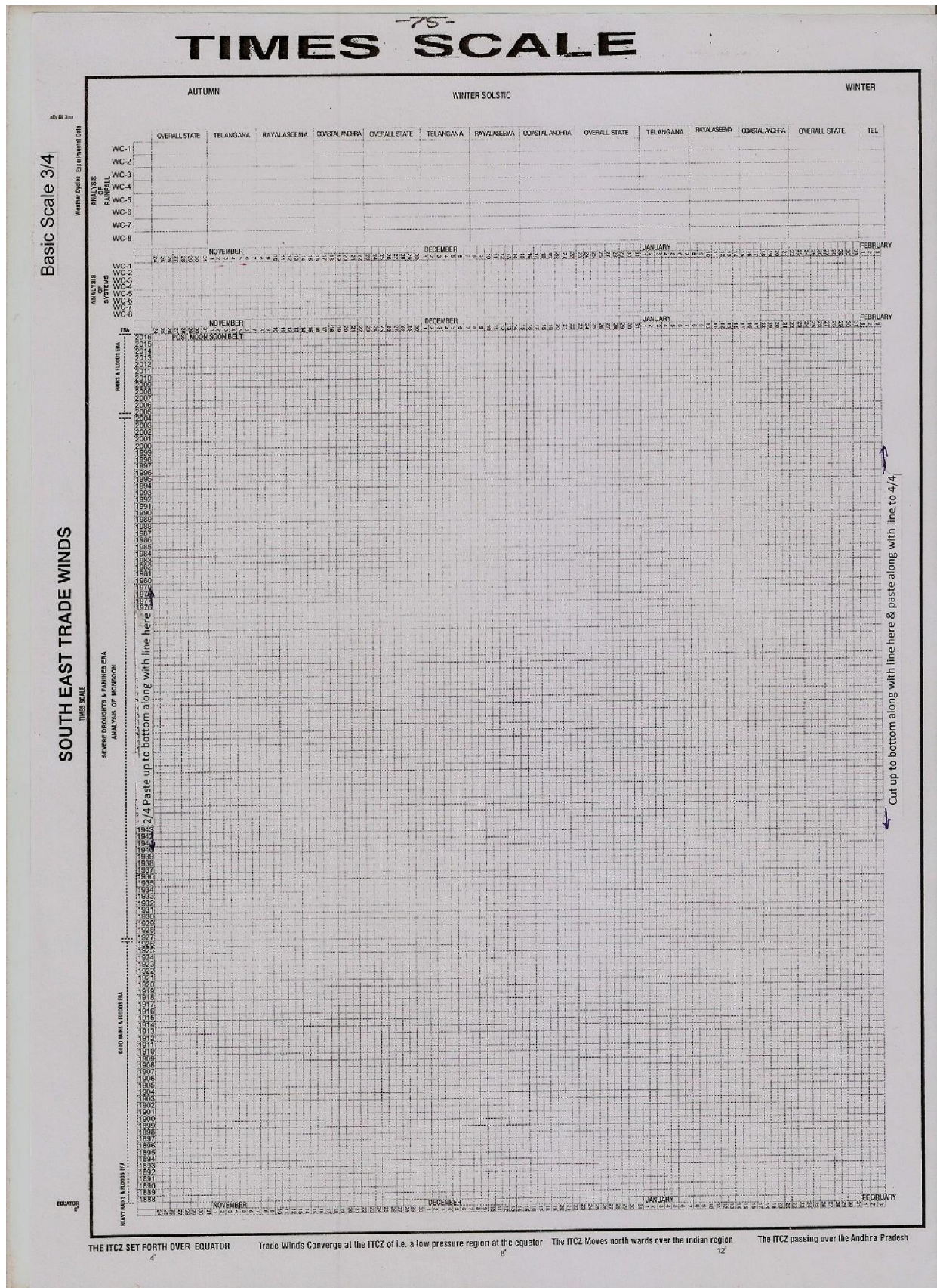
with 0.5 cm
Weather Data Department Data

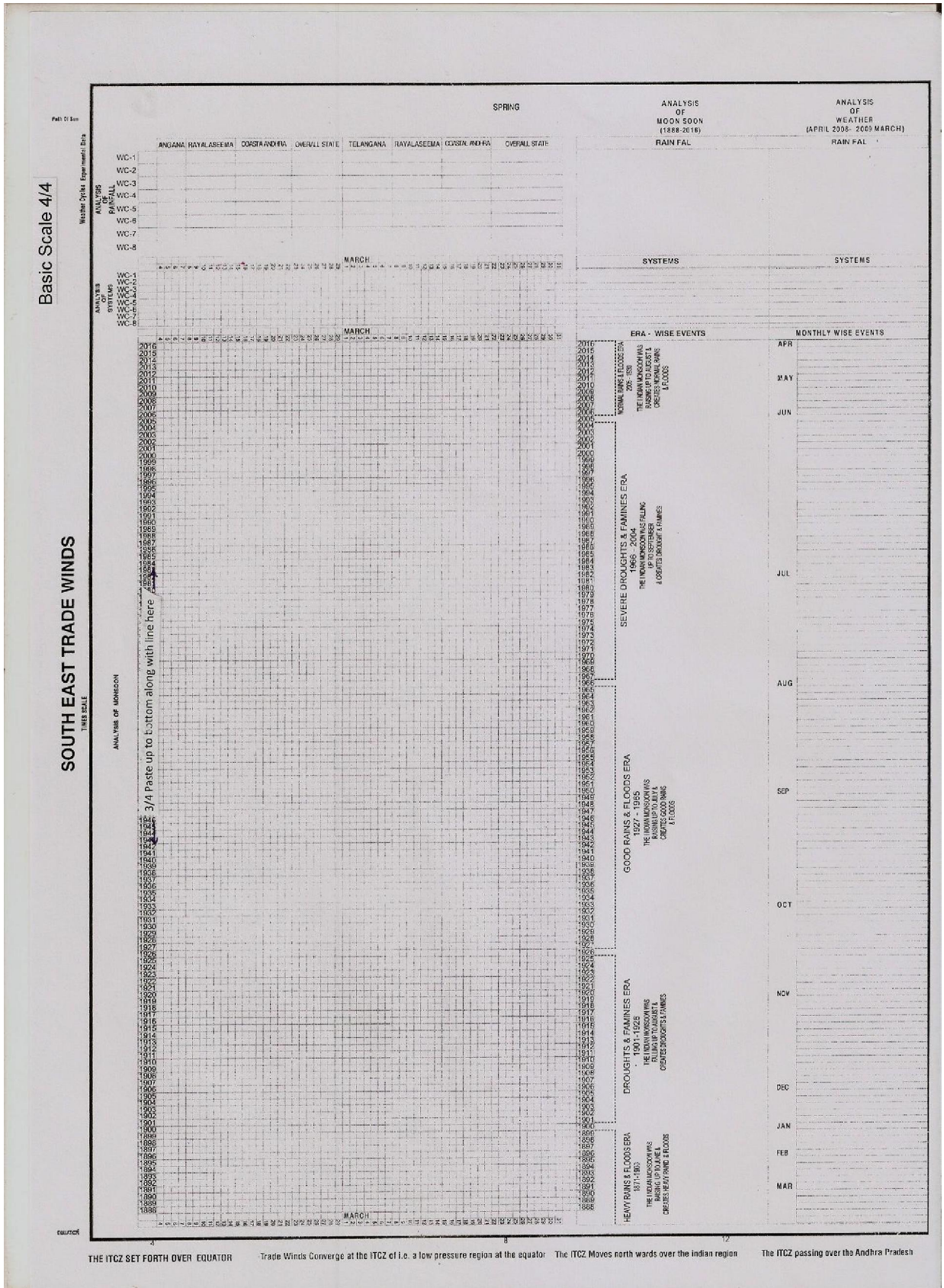
Basic Scale 2/4

SOUTH EAST TRADE WINDS
THIS SCALE




THE ITCZ SET FORTH OVER EQUATOR Trade Winds Converge at the ITCZ of i.e. a low pressure region at the equator The ITCZ Moves north wards over the Indian region The ITCZ passing over the Andhra Pradesh





filled Scaled 1/4

SOUTH EAST TRADE WINDS
THREE SCALE
ANALYSIS OF MONSOON

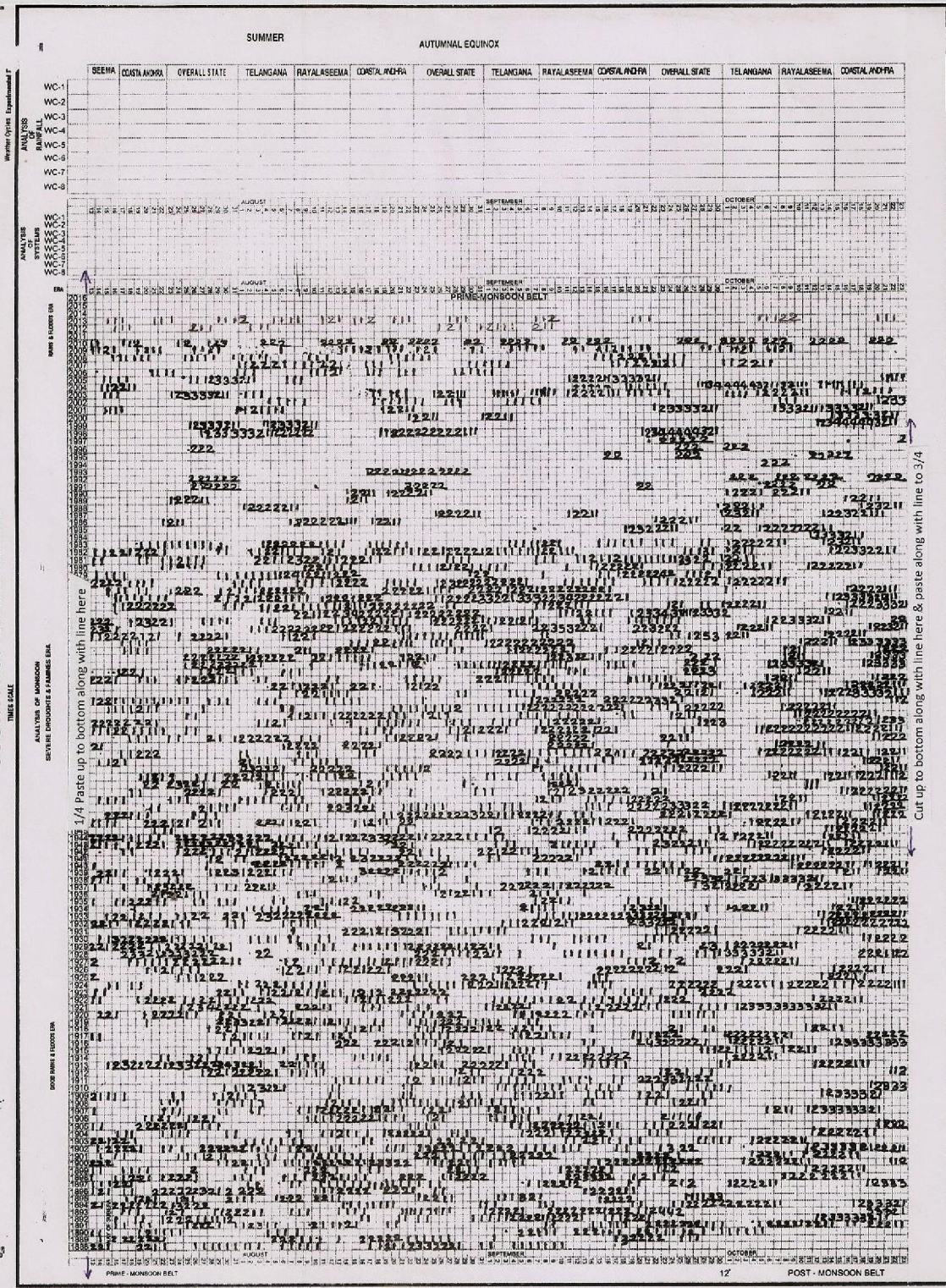


Cut up to bottom along with line here & paste along with line to 2/4

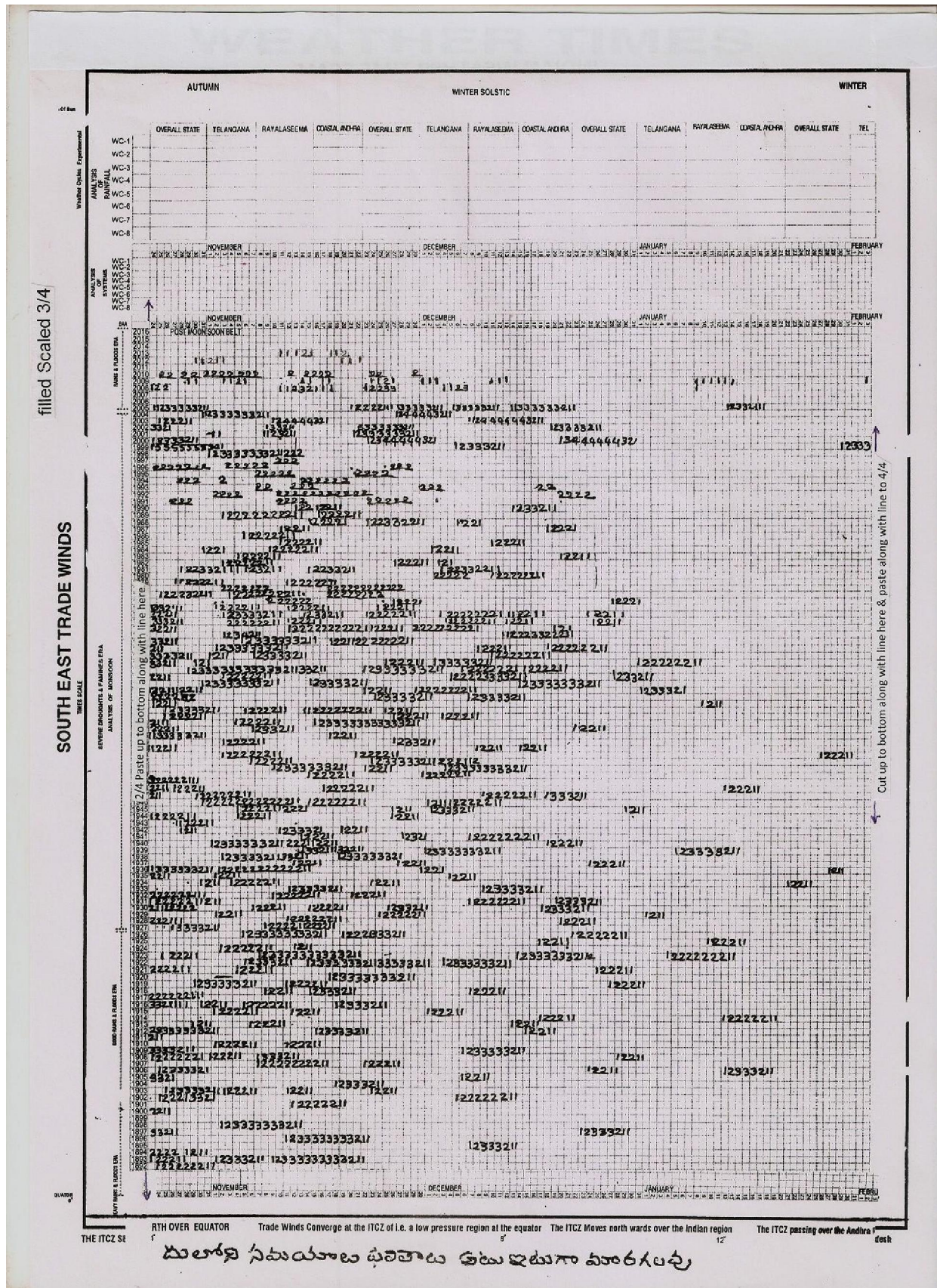
THE ITCZ SET FORTH OVER EQUATOR Trade Winds Converge at the ITCZ of i.e. a low pressure region at the equator The ITCZ Moves north wards over the Indian region The ITCZ passing over the Andhra Pradesh

filled Scaled 2/4


SOUTH EAST TRADE WINDS




1702 SET FORTH OVER EQUATOR Trade Winds Converge at the ITCZ of i.e. a low pressure region at the equator The ITCZ Moves north wards over the Indian region The ITCZ passing over the Andhra Pradesh



మూలకం సమయాలు ధృవతాలు తరులకుగా మారగలవు






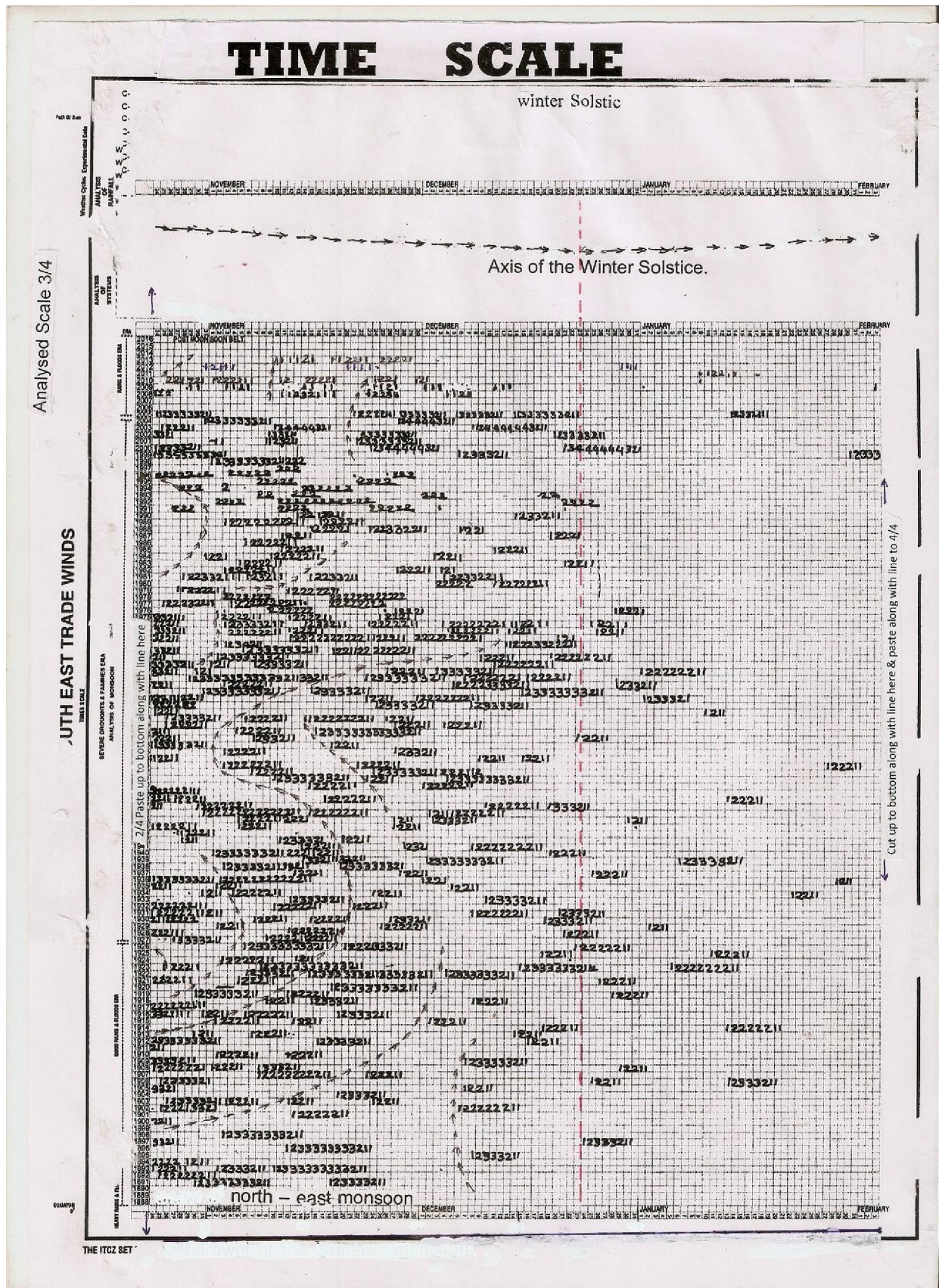
INDIAN MONSOON


Autumnal equinox,

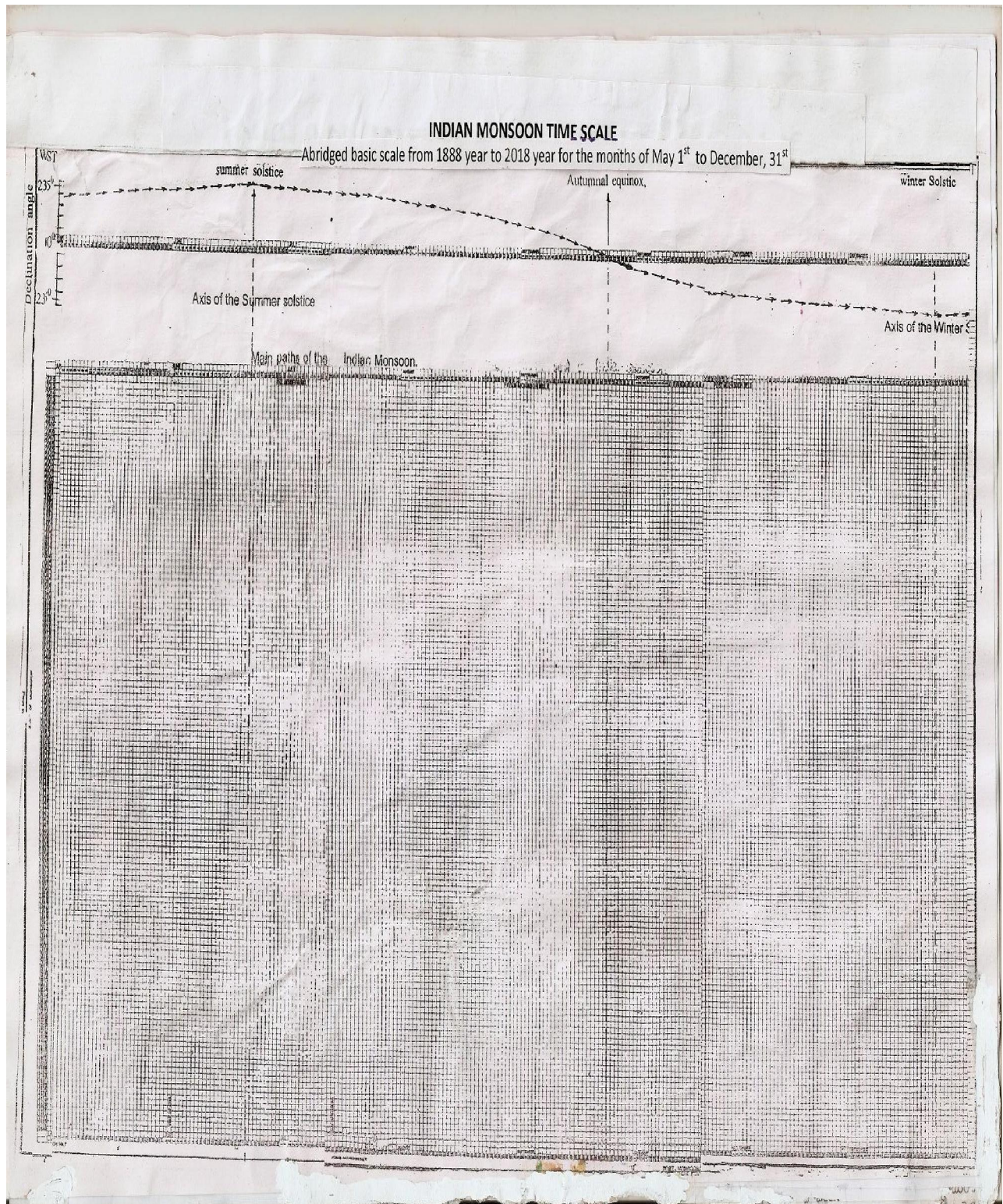
Analysed Scale 2/4


SOUTH EAST TRADE WINDS

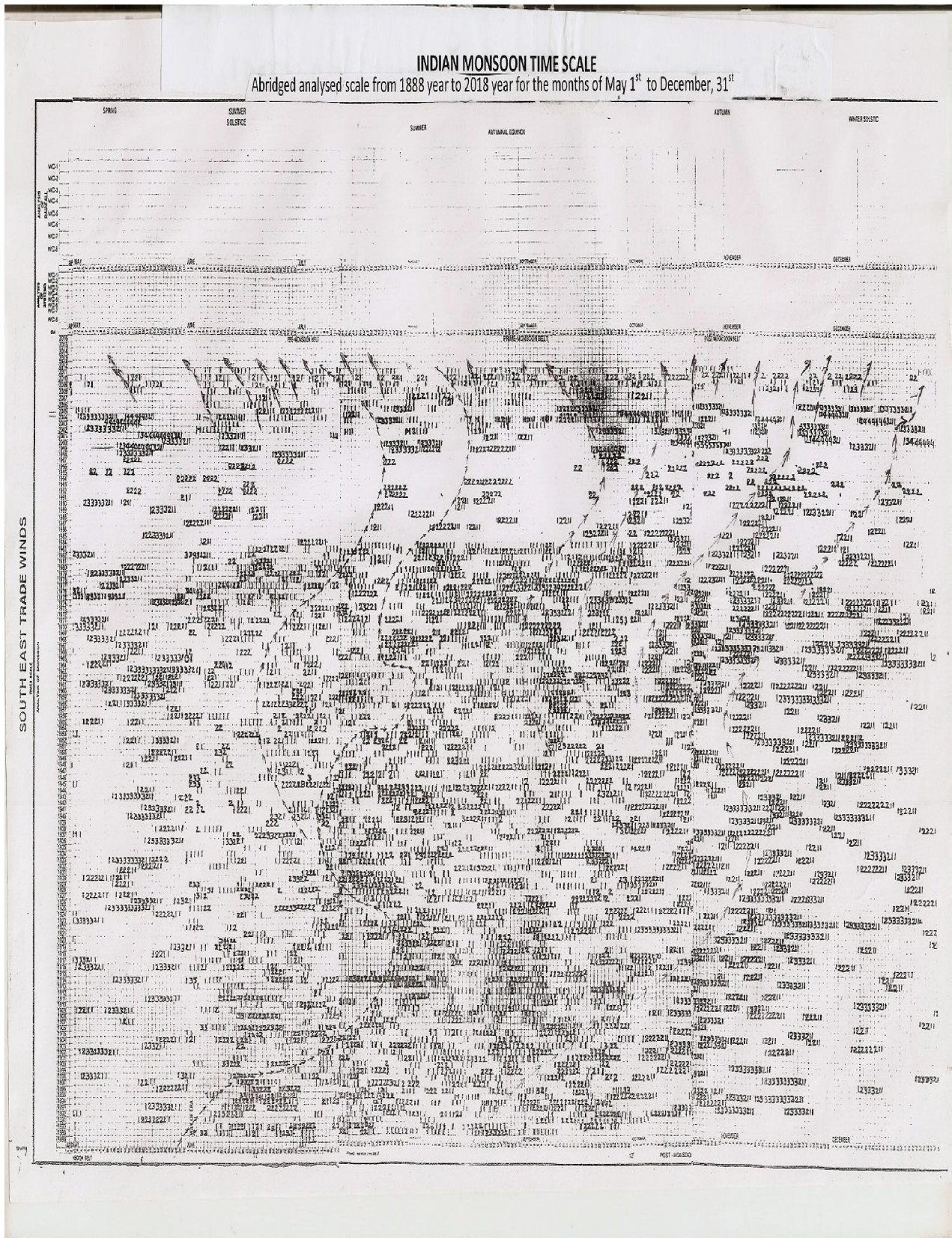








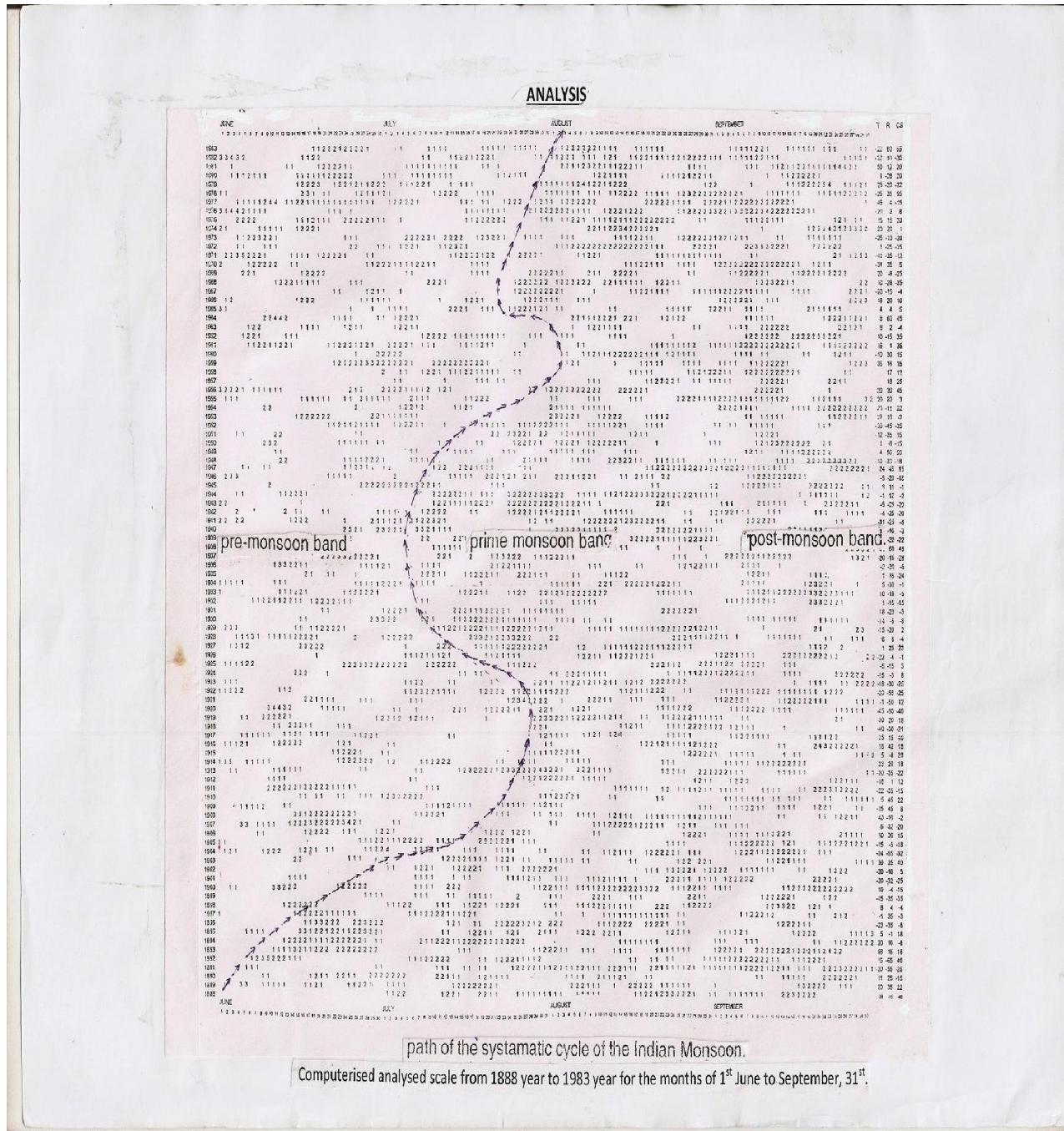




MAP OF THE INDIAN MONSOON

ANALYSIS OF Years (1888-1983)		ANALYSIS OF Months (JUN-SEP)	
JUNE	JULY	AUGUST	SEPTEMBER
1888	11221122221	11111111111	12222211111
1889	11221122221	11111111111	12222211111
1890	11221122221	11111111111	12222211111
1891	11221122221	11111111111	12222211111
1892	11221122221	11111111111	12222211111
1893	11221122221	11111111111	12222211111
1894	11221122221	11111111111	12222211111
1895	11221122221	11111111111	12222211111
1896	11221122221	11111111111	12222211111
1897	11221122221	11111111111	12222211111
1898	11221122221	11111111111	12222211111
1899	11221122221	11111111111	12222211111
1900	11221122221	11111111111	12222211111
1901	11221122221	11111111111	12222211111
1902	11221122221	11111111111	12222211111
1903	11221122221	11111111111	12222211111
1904	11221122221	11111111111	12222211111
1905	11221122221	11111111111	12222211111
1906	11221122221	11111111111	12222211111
1907	11221122221	11111111111	12222211111
1908	11221122221	11111111111	12222211111
1909	11221122221	11111111111	12222211111
1910	11221122221	11111111111	12222211111
1911	11221122221	11111111111	12222211111
1912	11221122221	11111111111	12222211111
1913	11221122221	11111111111	12222211111
1914	11221122221	11111111111	12222211111
1915	11221122221	11111111111	12222211111
1916	11221122221	11111111111	12222211111
1917	11221122221	11111111111	12222211111
1918	11221122221	11111111111	12222211111
1919	11221122221	11111111111	12222211111
1920	11221122221	11111111111	12222211111
1921	11221122221	11111111111	12222211111
1922	11221122221	11111111111	12222211111
1923	11221122221	11111111111	12222211111
1924	11221122221	11111111111	12222211111
1925	11221122221	11111111111	12222211111
1926	11221122221	11111111111	12222211111
1927	11221122221	11111111111	12222211111
1928	11221122221	11111111111	12222211111
1929	11221122221	11111111111	12222211111
1930	11221122221	11111111111	12222211111
1931	11221122221	11111111111	12222211111
1932	11221122221	11111111111	12222211111
1933	11221122221	11111111111	12222211111
1934	11221122221	11111111111	12222211111
1935	11221122221	11111111111	12222211111
1936	11221122221	11111111111	12222211111
1937	11221122221	11111111111	12222211111
1938	11221122221	11111111111	12222211111
1939	11221122221	11111111111	12222211111
1940	11221122221	11111111111	12222211111
1941	11221122221	11111111111	12222211111
1942	11221122221	11111111111	12222211111
1943	11221122221	11111111111	12222211111
1944	11221122221	11111111111	12222211111
1945	11221122221	11111111111	12222211111
1946	11221122221	11111111111	12222211111
1947	11221122221	11111111111	12222211111
1948	11221122221	11111111111	12222211111
1949	11221122221	11111111111	12222211111
1950	11221122221	11111111111	12222211111
1951	11221122221	11111111111	12222211111
1952	11221122221	11111111111	12222211111
1953	11221122221	11111111111	12222211111
1954	11221122221	11111111111	12222211111
1955	11221122221	11111111111	12222211111
1956	11221122221	11111111111	12222211111
1957	11221122221	11111111111	12222211111
1958	11221122221	11111111111	12222211111
1959	11221122221	11111111111	12222211111
1960	11221122221	11111111111	12222211111
1961	11221122221	11111111111	12222211111
1962	11221122221	11111111111	12222211111
1963	11221122221	11111111111	12222211111
1964	11221122221	11111111111	12222211111
1965	11221122221	11111111111	12222211111
1966	11221122221	11111111111	12222211111
1967	11221122221	11111111111	12222211111
1968	11221122221	11111111111	12222211111
1969	11221122221	11111111111	12222211111
1970	11221122221	11111111111	12222211111
1971	11221122221	11111111111	12222211111
1972	11221122221	11111111111	12222211111
1973	11221122221	11111111111	12222211111
1974	11221122221	11111111111	12222211111
1975	11221122221	11111111111	12222211111
1976	11221122221	11111111111	12222211111
1977	11221122221	11111111111	12222211111
1978	11221122221	11111111111	12222211111
1979	11221122221	11111111111	12222211111
1980	11221122221	11111111111	12222211111
1981	11221122221	11111111111	12222211111
1982	11221122221	11111111111	12222211111
1983	11221122221	11111111111	12222211111

Computerised basic scale from 1888 year to 1983 year for the months of 1st June to September, 31st



5/19/2016