Results Of Research On Natural Calamities

Gangadhara Rao Irlapati

H.No.5-30-4/1, Saibaba Nagar, Jeedimetla, Hyderabad – 500 055, Telangana State, INDIA
Email ID: scientistgangadhar@gmail.com

Abstract: natural calmaties are major adverse event resulting from natural processes of the earth, examples include floods, earth quakes, cyclones and other geological processes. I have conducted many researches on natural calamaties and invented some related discoveries & inventions which may also be useful in predicting the natural calamities.

[Gangadhara Rao Irlapati. **Results Of Research On Natural Calamities.** *Academ Arena* 2017;9(3):12-52]. ISSN 1553-992X (print); ISSN 2158-771X (online). http://www.sciencepub.net/academia. 3. doi:10.7537/marsaaj090317.03.

Keywords: earthquakes, cyclones, droughts.

Introduction:

I have conducted many researches on the earthquakes during the year of 1980-87 and invented the Geoscope which can help to forewarn the earthquakes in advance Sri. AJVB Maheswara Rao Member of Parliament (Loksabha) was recommended the Geoscope to Sri K.R. Narayanan Minister of science & Technology Department for further research and development in the services of the country. In 1989, the Honble High Court of Andhra Pradesh was also issued orders to the government of India, Ministry of science & Technology, council of scientific and Industrial Research to provide research facilities to carryout the experiments in National Geophysical Research Institute, Hyderabad for Implementation in the service of the country.

G.R. Irlapati; S Geoscope: Geoscope means- a mechanical architecture established in between the underground and observatory with the help of bore-well proposed for conducting geological studies to know the earthquakes, ores and water currents etc.

A borehole having suitable width and depth has to be dug. An observatory having research &analysis facilities has to be constructed on the borehole Apparatus & sensors to recognize the geo- physical and geo-chemical changes generated in the underground such as foreshocks, chemical changes, electrogeopulses, micro-vibrations, pressure, geomagnetic forces etc should be inserted into the underground and linked with the concerned analysis sections of the observatory that is above the ground to study the changes taking place in the underground.

That means-relative results of geological & geographical researches &developments of past, present and future should be interposed, coordinated and constantly developed. The apparatus related to the geology and geography such as Richter scale etc also should be set in the observatories of the Geoscope. we can make many more modern ideas& modifications thus bringing many more improvements & developments in the Geoscope.

And we can build many more types of Geoscopes thus connecting many more levels for national wide network, more and required geoscope centers should be established in the earthquake zones where earthquakes occur frequently and there should be establish a central office to co-ordinate and codify the data of warnings about the onset of earthquake. The central office should analysis the data and estimate the time, epicenter, area etc details of the impending earthquake and send to the authorities and people to take precautions.

National Geoscope Project

Many extensive researches were conducted on the national geoscopic forewarning system to detect the geological changes in advance. In this system, there should be established three level centers i.e., Local Geoscope Centre, Regional Geoscope Centre and Central Geoscope Centre for maintaining the system in a coordinated manner.

Local Geoscope Centre: One or more required number of Geoscopes should be established in the expected earthquake zones. The observation personnel in the respective Geoscopes should watch the onset of earthquakes day and night.

Regional Geoscope Centre: There should be established a Regional Geoscopic Centre at every expected quake zone to co-ordinate and codify the information supplied by the local geoscopic centers of the zone.

Central Geoscope Centre: There should be established a Central Geoscopic Centre to co-ordinate and codify the information supplied by the Regional Geoscopic Centers from all over country in a coordinated manner.

Performance: Whenever a Local Geoscopic Centre sends warning about the onset of earthquakes, the observation personal should immediately send the

information to its Regional Geoscopic Centre. The Regional Geoscopic Centre should analysis the information and send it to the Central Geoscopic Centre. The Central Geoscope Centre analyze the information supplied by the Local Geoscopic Centers, Regional Geoscopic Centers and estimates the epicenter, time, area to be affected urban places etc., details of the impending earthquake and send to the authorities, and media and warnings in advance to take precautions.

Types Of Geoscope Models

Simple Geoscope: This is a simple construction involving no expenditure. A deep well having suitable width and depth has to be dug. Construct a room over the well. Wash the inner walls of the room with white Lime. Fix an ordinary electric bulb in the room.

Home Made Geoscope: This construction involves no expenditure. Even students, children's and science enthusiasts can make the Home-Made Geoscope and detect the earth-quakes 24 to 28 hrs in advance. By making certain changes and alterations, the house having a well can be converted into a Geoscope i.e., wash the inner walls of the house with white Lime. Fix ordinary electric bulbs in the room.

Performance: Observe the colour of the room lighting daily. When the bulb glows, the light in room generally appears white in color, but before occurrence of an earth-quake, the room lighting turns blue in colour. The onset of earth-quake can be guessed by this "Seismic luminescence Emission"

Principle: Due to stress of continental plates and some other reasons on a place where there are favorable chances for earth-quake to occur, the pressure is induced in the underground. As a result, there is a steady rise in the pressure around the focus centre. Because of the large disparity in the magnitude of energies involved, gas anomalies such as (a) Helium emission (b) chemicoseismic anomalies of sulphur, calcium, nitrogen etc., chemical compounds (c) seismic atomic radiations of radioactive mineral compounds show up much earlier even at large distance from the epic-centre which enter the well through the underground springs. These gas anomalies occupy the room in this manner; emit radiation which gives blue colour (some times red) to the room.

Micro Geoscope: Micro-Geoscope is an elaborate construction. For this model a deep bore-well having suitable width and depth has to be dug. An observatory having the most modern high-technological research facilities has to be constructed on that well. Most modern mechanical systems like electronic, physical and chemical sensors and apparatus to recognize the rise and fall of the underground water levels, micro-vibrations and waves generated in the underground, differences in pressure, temperature and other seismic activities should be inserted into the underground and linked with the concerned research analyzing departments of the observatory that is above the well to observe the seismic changes taking place in the underground. The results of researches on the quakes like Richter scale etc., also should be setup in the Geoscope. That means relative results of past, present and future pertaining to the earthquakes or seismic researches should be interposed, co-ordinate, and constantly developed. We can make many more changes thus bringing many more developments in the geoscope.

Observe the geophysical & geochemical changes such as foreshocks, chemical changes, ground water levels, strain in rocks, thermal anomalies, fractroluminescence's gas anomalies, electrogeopulses, micro-vibrations, pressure, geomagnetic forces, etc taking place in the underground. The onset of earthquakes can be guessed by observing the aforesaid changes in the concerned analyzing departments of the observatory.

Studies: I have proposed much type of studies to study the earth's underground through the Geoscope. At present we discuss two types of studies of many of them.

Seismic Luminescence Study: This is a very easy and simple study in the Geoscope Project. Construct a room over a well having suitable width and depth. Wash the inner walls of the room with white lime. Fix an ordinary electric bulb in the room. (Otherwise by making certain changes and alternations any home or office having a well can be converted into the Geoscope. Wash the inner walls of the house with white lime. Fix an ordinary electric bulb but don't fix fluorescent lamp in the house. This method involves no expenditure).

Observe the colour of the lightning in the Geoscope room daily 24 hours 365 days. When the bulb glows, the lightning in the room generally appears as white (reddish). But before occurrence of an earth-quake, the room lightning turns violet in colour.

Because, before occurring of an earthquake-gas anomalies such as radon, helium, hydrogen and chemico-mineral evaporations such as sulphur, calcium, nitrogen and other fracto-luminescence radiations show up earlier even at large distances from the epicenter due to stress, disturbances, shock waves and fluctuations in the underground forces. These gas anomalies & fracto luminescence radiations and other chemical evaporations enter into the well through the underground springs. When these anomalies occupy the room above the well, the room lighting turns violet in colour. The light in the room scattered in the presence of these gas anomalies, fracto-luminescence radiations and other chemico-mineral evaporations the ultra violet radiation is emitted more and the room

lighting turns in violet colour. Our eye catches these variations in the radiation of the lighting in the room easily since_

a) The violet rays having smaller wave length.
b) The violet radiation having property of extending greatly.
c) The light becoming weak in the violet region.
d) The eyes having greater sensitivity to violet radiation

Due to all reasons the room may appear violet in colour then we can predict the impending earth quakes 12 hours in advance.

Electro Geopulses Study: This is also easy study to recognize the impending earth quake. A borehole having suitable width and depth has to be dug. An earth wire or rod should be inserted into the underground by the borehole and linked with the concerned analysis section having apparatus to detect, compare measure of the electric currents of the electric circuit of the earth systems. Otherwise by observing the home electric fans.etc. We can also study the electrogeopulses studies to predict the impending earth quake.

Observe the changes in the electric currents of the earth system 24 hours, 365 days. From a power station, the electricity is distributed to the far-off places. Normally the circuit of the power supply being completed through the earth system. Whenever if the disturbances occurs in the layers of the earth's underground, the fluctuation rate will be more due to the earth quake obstructions such as pressure, faults, vibrations, water currents etc., of the earth's underground. So we can forecast the impending earth quake by observing the obstruction of electric currents of circuit of the earth system in the observatory of the Geoscope and also by the obstruction sounds in the electric fans etc.

Experiments Carriedout: I have carried out a number of experiments on the Geoscope project and all were successfully proved out in practice. The risk of earthquakes in Andhra Pradesh is less but the source is greater in north India however

Indian Weather Time Scale:I have conducted many extensive researches on the astronomical forces and its effects on the earth climate particularly on various regions of the India. The variations in the solar cycle affects and stimulate the earth climate. The moon affects and stimulate the ocean tides and atmosphere too. The movement of axis of the earth inclined at 23 ½ degrees from vertical to its path around the sun affects and stimulate the earth weather and leads to formation of monsoons and seasons etc. So the astronomical forces affect and stimulate the earth climate it may be more or less but it is true. These scales may be taken as a part of scientific study of astronomical forces & its effects on the earth climate.

In the time and scale of the universe some things from astronomy to atom including living beings have been repeating once in every certain time or period. For example, the south and north magnetic poles have been shifting in every certain period. The sun spots have been repeating once in every eleven years. The lunar and solar eclipses have also been occurring once in every 18.6 years. The seasons such as winter, autumn etc. also have been repeating once in every year in the same month of the year. The periodical menses in the females repeating once in every month.

On the basis of the said universal facts, I have prepared a time scale with 21 blocks, each block containing certain prescribed cycle of years in which similar calendar years repeating one after another that leads similar weather conditions of those previous years to future years likely repeating every year approximately. The rainfall of the years, have been entering in the scale in percentages or as it is pertaining to month, season, annual wise of the each and every year. If we managing the scale in this manner continuously, we may assuming the weather conditions of the anterior years on the basis of the posteriors years weather. On the basis of the principle, we can assume that a considerable, of course it may be little chance of predication for an ensuing years by study the data of earlier years.

I have prepared a model Indian weather time scale along with hundreds of additional scales (1617 scales, 12 months, 4 seasons, 50 regions & 150 above years were studied) in which all weather conditions such as rainfall, temperature, cyclones, river water etc of all homogeneous regions sub-divisions of India were studied and analyzed elaborately.

Studies Carried Out:

Firstly, see the Indian weather forecasting study model time scale. In this scale, the June, July, August and September months of the summer monsoon season were taken in a table in which the each month is also divided into three parts the Telangana, Rayalaseema and Coastal Andhra regions. The monthly wise rainfall data of the months of the regions from 1870 to till available years are taken in the form of percentages or as it is and entering in the scale pertaining to the region wise of the each and every year. If we managing the scale in this manner continuously, we may assuming the weather conditions of the anterior years on the basis of the posterior years weather.

Example for assuming the dry season or suppose to predict the rainfall situation in the summer season of the ensuing year 2019: study the 7th cycle in which wet conditions in 10 years and dry conditions in 14 years were occurred in the month of June: wet conditions in 2 years and dry conditions in 22 years

were occurred in the month of July: wet conditions in 4 years and dry conditions in 20 years were occurred in the month of August and wet conditions in 8 years and dry conditions in 16 years were occurred in the month of September. On the whole, wet conditions in 24 times and dry conditions in 72 times repeated in the summer monsoon season of the 7th cycle (As a result, there were dry conditions occurred in the 2002 year also). Therefore it is a considerable chance to predict that a dry season will be repeated in the ensuing year of 2019.

Example for assuming the wet season or suppose to predict the rainfall situation in the summer season of the ensuing year 2022: study the 10th cycle in which wet conditions in 13 years and dry conditions in 8 years were occurred in the month of June: wet conditions in 13 years and dry conditions in 8 years were occurred in the month of July: wet conditions in 9 years and dry conditions in 12 years were occurred in the month of August and wet conditions in 19 years and dry conditions in 2 years were occurred in the month of September. On the whole, wet conditions in 54 times and dry conditions 30 times were repeated in the summer monsoon season of the 10th cycle. As a result, there were wet conditions occurred in the 2005 years also. Therefore, it is a considerable chance to predict that a wet season will be occurred in the ensuing year of 2022.

In the same manner, we can study the remaining all Indian weather time scales of all Indian Homogeneous regions and subdivisions, states and districts of India.

We can make many more modifications thus bringing many more developments in the Indian weather time scale and its all additional Indian weather time scale.

Indian Monsoon Time Scale: The Indian Monsoon Time Scale-a chronological sequence of events arranged in between time and weather with the help of a scale for studying the past, present and future movements of monsoon of India and its relationship with rainfall and other weather problem and natural calamities.

Prepare the Indian Monsoon Time Scale having 365 horizontal days March 21st to next year March 20th of a required period comprising of a large time and weather have been taken and framed into a square graphic scale. The main weather events if any have been entering on the scale as per date and month of the each and every year. If we have been managing the scale in this manner continuously we can study the past, present and future movements of the Indian Monsoon.

For example, I have prepared the Indian Monsoon Time Scale by Preparing the Scale having 365 horizontal days from 1st April to next year March 31st of 128 years from 1888 to 2016 for the required period comprising of large time and weather have been taken and framed into a square graphic scale. The monsoon pulses in the form of low pressure systems over the Indian region have been entering on the scale in stages by 1 for low, 2 for depression, 3 for storm, 4 for severe storm and 5 for severe storm with core of hurricane winds pertaining to the date and month of the each and every year. If we have been managing the scale in this manner continuously, we can study the past's present's and future's of the India monsoon and its relationship with rainfall and other weather problems & natural calamities in India.

Analysis:

The Indian Monsoon Time Scale reveals many secrets of the monsoon & its relationship with rainfall & other weather problems and natural calamities. For example, some bands, clusters and paths of low pressure systems along with the main paths of the Indian Monsoon (South-west monsoon and north-east monsoon) clearly seen in the map of the Indian monsoon it have been some cut-edge paths passing through its systematic zigzag cycles in ascending and ascending order which causes heavy rains & floods in some years and droughts & famines in another years according to their travel. For example, during 1871-1990's the main path of the Indian monsoon was rising over June, July, August and creating heavy rains and floods in most years. During 1900-1920's it was falling over August, September and causing low rainfall in many years, During 1920-1965's, it was rising again over July, August, September and resulting good rainfall in more years. During 1965-2004's it was falling over September and causing low rainfall and droughts in many years. At present it is rising upwards over June, July, August, and will be resulting heavy rains & floods in coming years during 2004-2060. The tracking date of main path & other various paths such as south-west monsoon and north-east monsoon etc., of the Indian Monsoon denotes the onset of the monsoon, monsoon pulses or low pressure systems. And also we can find out many more secrets of the Indian monsoon such as droughts, famines, cyclones, heavy rains, floods, real images of the Indian Monsoon, and onset & withdrawals of south west monsoon and north-east monsoon etc. by keen study of the Indian Monsoon Time Scale.

Principle:

This is an Astrogeophysical/Astrometeorological Phenomenon of effects of astronomical bodies and forces on the earth's geophysical atmosphere. The cause is unknown however the year to year change of movement of axis of the earth inclined at 23 ½ degrees from vertical to its path around the sun does play a significant role in formation of clusters, bands & paths of the Indian Monsoon and Stimulates the Indian

weather. The inter-tropical convergence zone at the equator follows the movement of the sun and shifts north of the equator merges with the heat low pressure zone created by the rising heat of the sub-continent due to the direct and converging rays of the summer sun on the Indian Sub-continent and develops into the monsoon trough and maintain monsoon circulation.

Conclusions:

We can make many more modifications thus bringing many developments in the Indian Monsoon Time Scale.

Note: This article was originally published as: [Gangadhara Rao Irlapati. **Results Of Research On Natural Calamities.** *Researcher* 2016;8(1s):408-448]. ISSN 1553-9865 (print); ISSN 2163-8950 (online). http://www.sciencepub.net/researcher. 16. doi:10.7537/marsrsj0801s16.16.

References

1. Improved seasonal drought forecasts using reference evapotranspiration anomalies, danielj, MCEvoy, justin l Huntington, john F Mejia, Michael T Hobbins, geophysical research letters, 14-1-2016.
2. Encyclopedia of solid earth physics geophysical journal international, 129,319-329.
3. Operational earth quake forecasting.
4. Advances in geophysics volume 28B books. google. co. in.
5. System earth via geodetic-geophysical space techniques-frank M Flenchtner, Thomas gruber, andreas guntner-2010, science forecasts.
6. Department of meteorology and geophysics (www.univie.ac@department) of meteorology and geophysics.
7. Shear-wave splitting: New geophysics and earth quakes; link springer.com.
8. Operational earth quake forecasting www.geos.ed.ac.uk.
9. www.quakefinder.com.
10. www.ncdc.noaa.gov/data-access/numerical-weather-prediction.
11. En.wikipedia.org/wiki/numerical- weather-prediction.
12. The history of numerical weather prediction – NOAA;
13. Fundamentals of numerical weather prediction/ ebooks.cambridge.org.
14. Ken ring,the moon and lunar science predict weather.
15. Moon predict weather lore / www.almanac.com/content/moon-lore-weather.
16. Climate change, sunspots activity & lunar /cosmic cycles (www.the longerview.com.au/sunmoon-climate.html).
17. Mooley DA, Shukla J(1987); Charecteristics of the west ward-moving summer monsoon low pressure systems over the Indian region and their relationship with the monsoon rainfall. centre for ocean-land atmospheric interactions, university of Maryland, college park, MD.
18. All india monthly and seasonal rainfall series,18711993, B. Parthasarathy, A. AMunot, D. R. Kothawale, Theoritical and applied climatology,1994, Springer.
19. Das P. K. and B. L. Bose, 1958, Numerical study of movement of monsoon depression, Ind. journal of meteor. Geophysics.
20. Analysis of variability and trends of extreme rainfall events over india using 104 years of gridded daily rainfall data, M. Rajeevan, J. Bhate, A. K. Jaswal, Geophysical Research letters, 2008, online library.
21. Jadhav, S. K. and A. A. Munot,2004; statistical study of the low pressure systems during summer monsoon season over the Indian region, mausam,55,15-30.
22. Clusturing of low pressure system during the Indian summer monsoon by intra seasonal oscillations, bn. goswani, rs. ajaya mohan, prince kxavier, and d. sengupta, centre for atmospheric and oceanic studies, Indian institute of science, bangolour, india.
23. Composite structure of monsoon low pressure system and its relation to Indian rainfall, v. krishna murthy and rs. ajaya mohan, 2010, j. climate,23,4285-4305.
24. Indian monsoon university of st Andrews www.Andrews.Ac.Uk/Dibz/Asia/Monsoon/Html.
25. Indian monsoon /meteorology/britanica/.com www.britanica.com/science /indian monsoon.
26. The global monsoon system: research and fore cast; caos.iisc.in/faculty/bng/iwm-iii-bng-overview.
27. Climate predictron centre-global monsoon; www.cpc ncep.noaa.gov, climate.weather.
28. The global monsoon system, www.wcrp-climate.org/documents/monsoon –factssheet.
29. All india monthly and seasonal rainfall series, 1871-1993, b. parthasarathy, a. a munot, Drkothawale, theiritical and applied climatology, 1994, springer.
30. Parthasarathy b, munot aa, kothawale dr, monthly and seasonal rainfall series for all india homogeneous regions and meteorological sub-divisions, 1871-1994, research report, iitm pune.

31. Longest instrumental rainfall series of the Indian regions (1813-2006), Indian institute of tropical meteonology, pune.
32. All Indian data series-(imd) pune.
33. Monthly rainfall data series-ministry of earth sciences, moes. gov. in.
34. 114 years rainfall in india-interactive, india environmentportal. org. in/rainfall in india.
35. Gangadhara Rao Irlapati. **Results Of Research On Natural Calamities.** *Researcher* 2016;8(1s):408-448. ISSN 1553-9865 (print); ISSN 2163-8950 (online). http://www.sciencepub.net/researcher. 16. doi:10.7537/marsrsj0801s16.16.

Appendices:

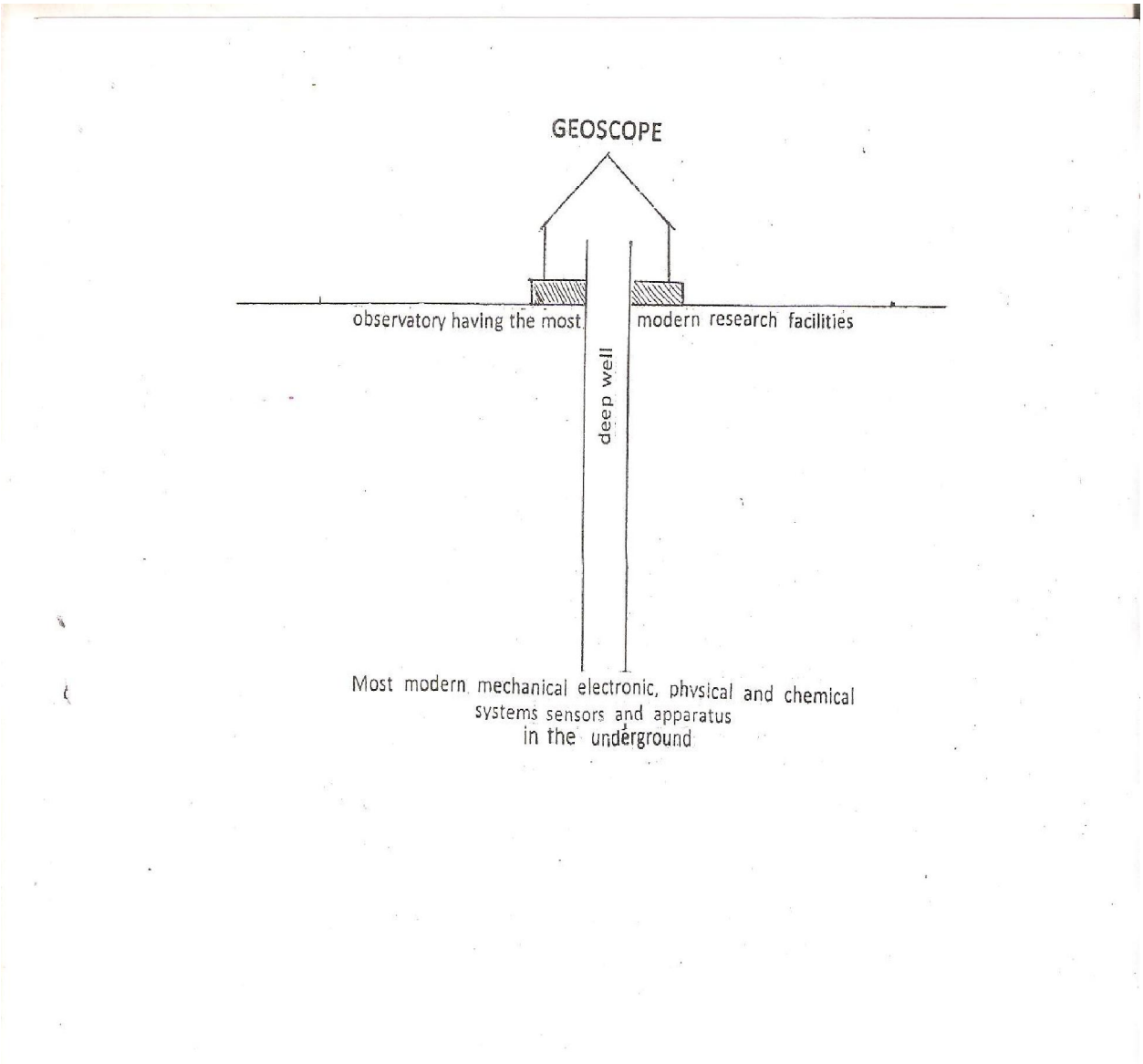

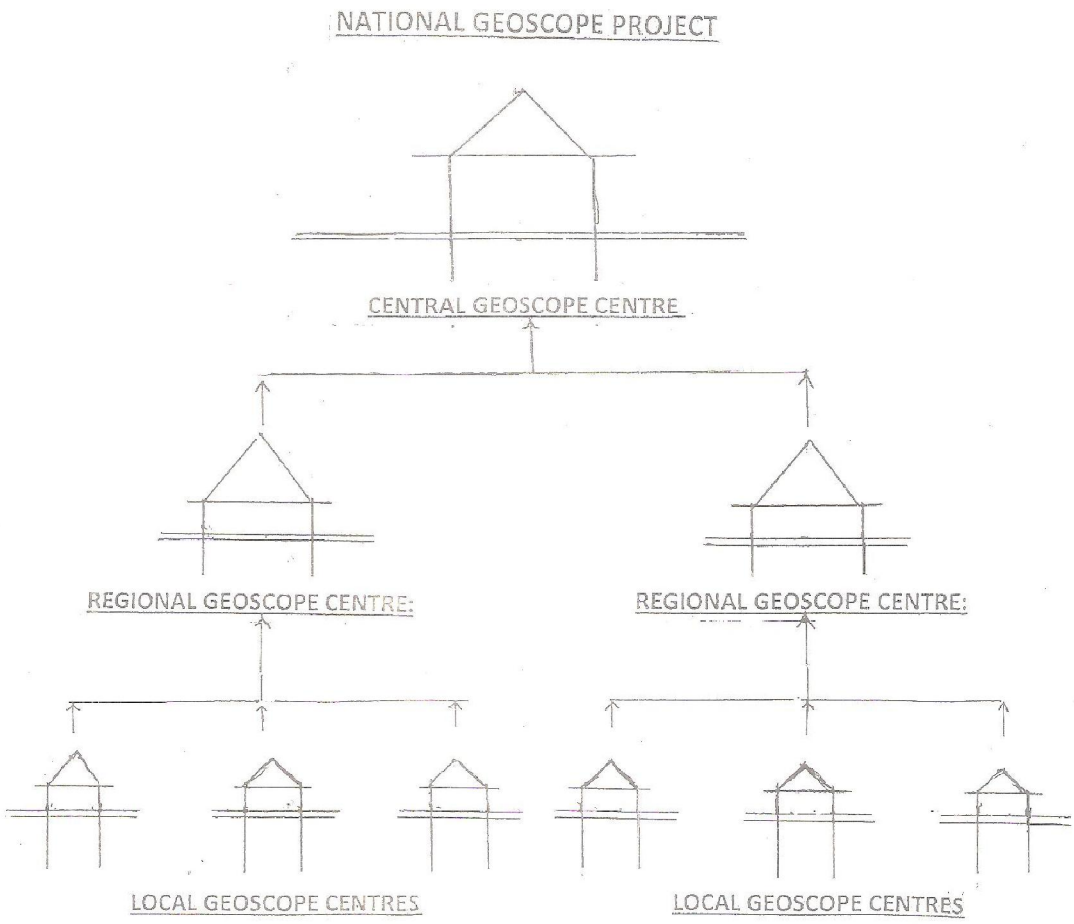
NATIONAL GEOSCOPE PROJECT
CENTRAL GEOSCOPE CENTRE
REGIONAL GEOSCOPE CENTRE:
REGIONAL GEOSCOPE CENTRE:
LOCAL GEOSCOPE CENTRES
LOCAL GEOSCOPE CENTRES

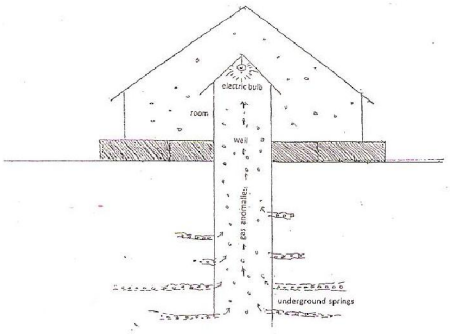

simple model

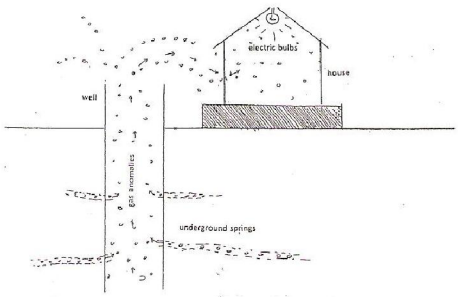

Home-Made model

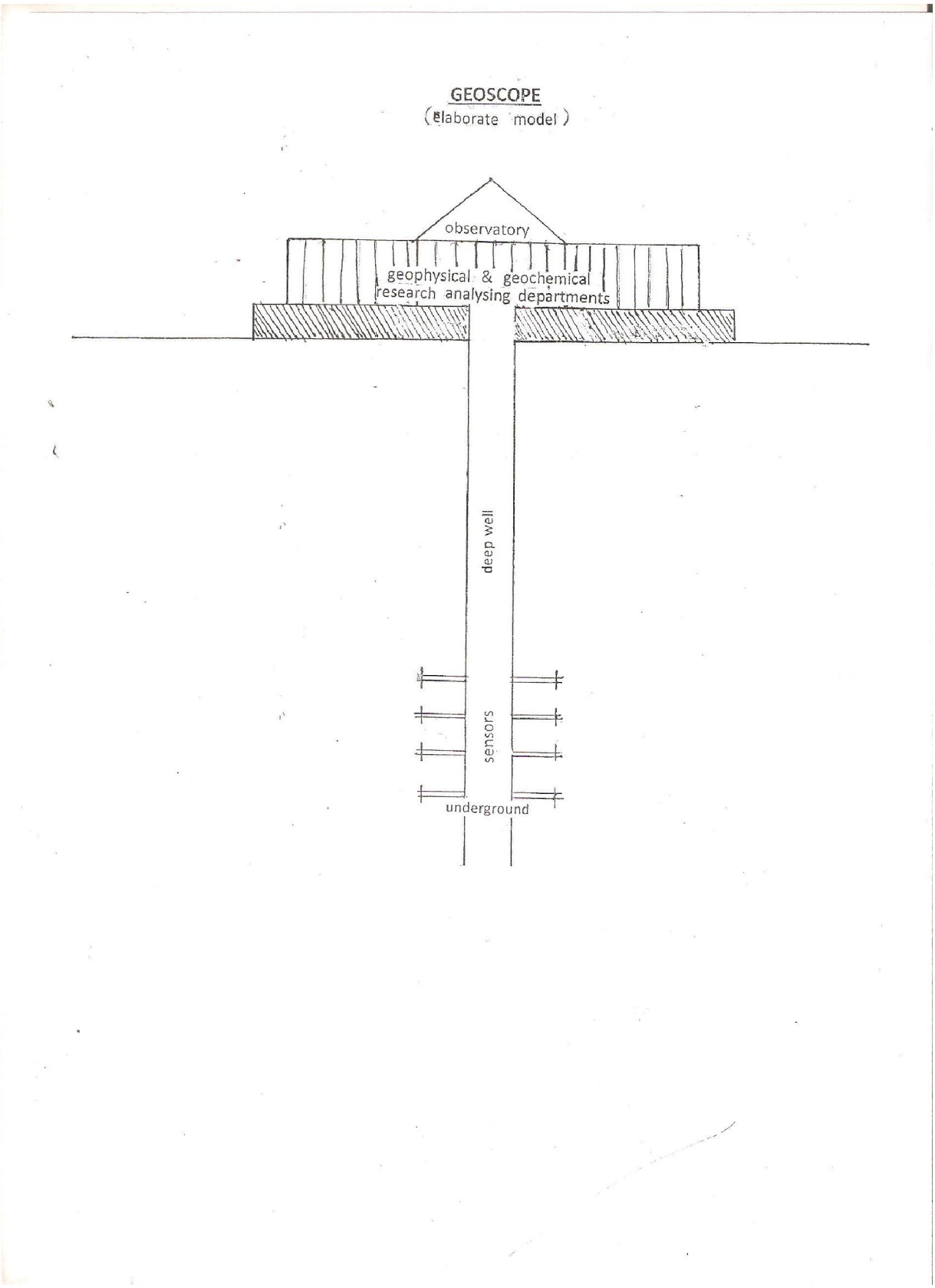
GEOSCOPE
(Elaborate model)
observatory
geophysical & geochemical
research analysing departments
deep well
sensors
underground

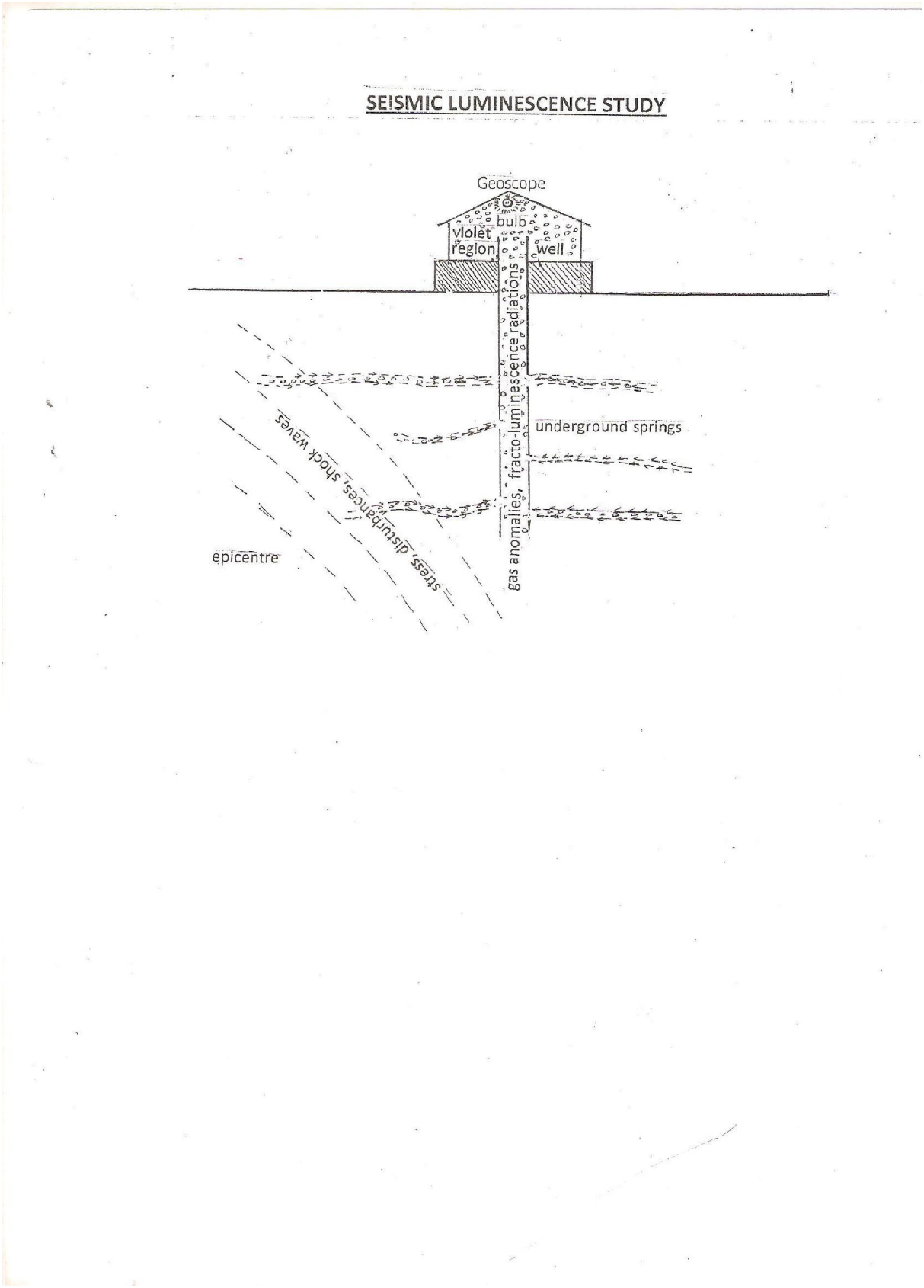
SEISMIC LUMINESCENCE STUDY
Geoscope
bulb
violet region
well
gas anomalies, fracto-luminescence radiations
underground springs
stress, disturbances, shock waves
epicentre

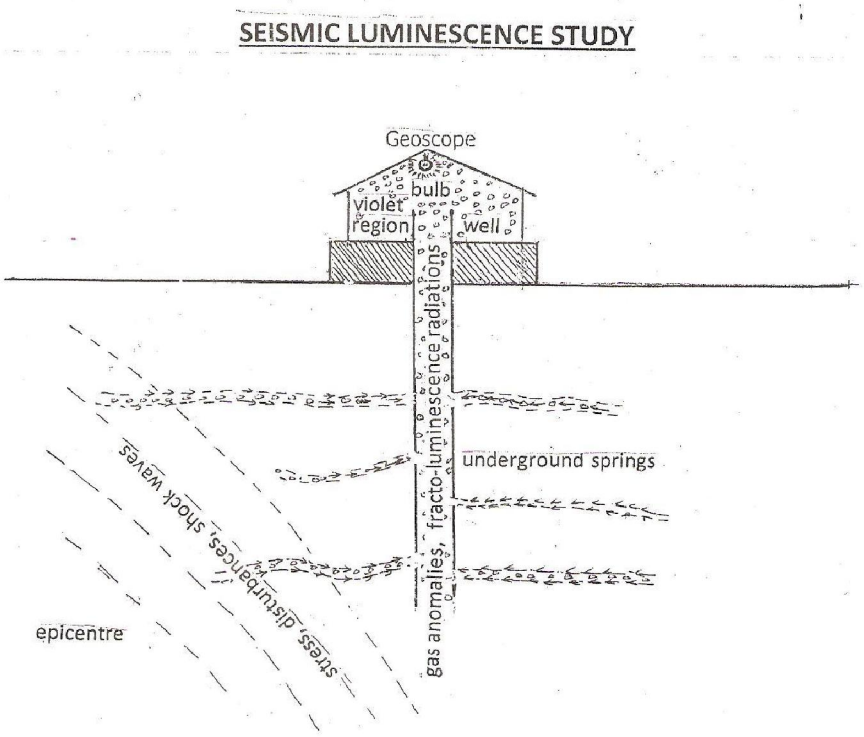
SEISMIC LUMINESCENCE STUDY
Geoscope
bulb
violet region
well
gas anomalies, fracto-luminescence radiations
underground springs
stress, disturbances, shock waves
epicentre

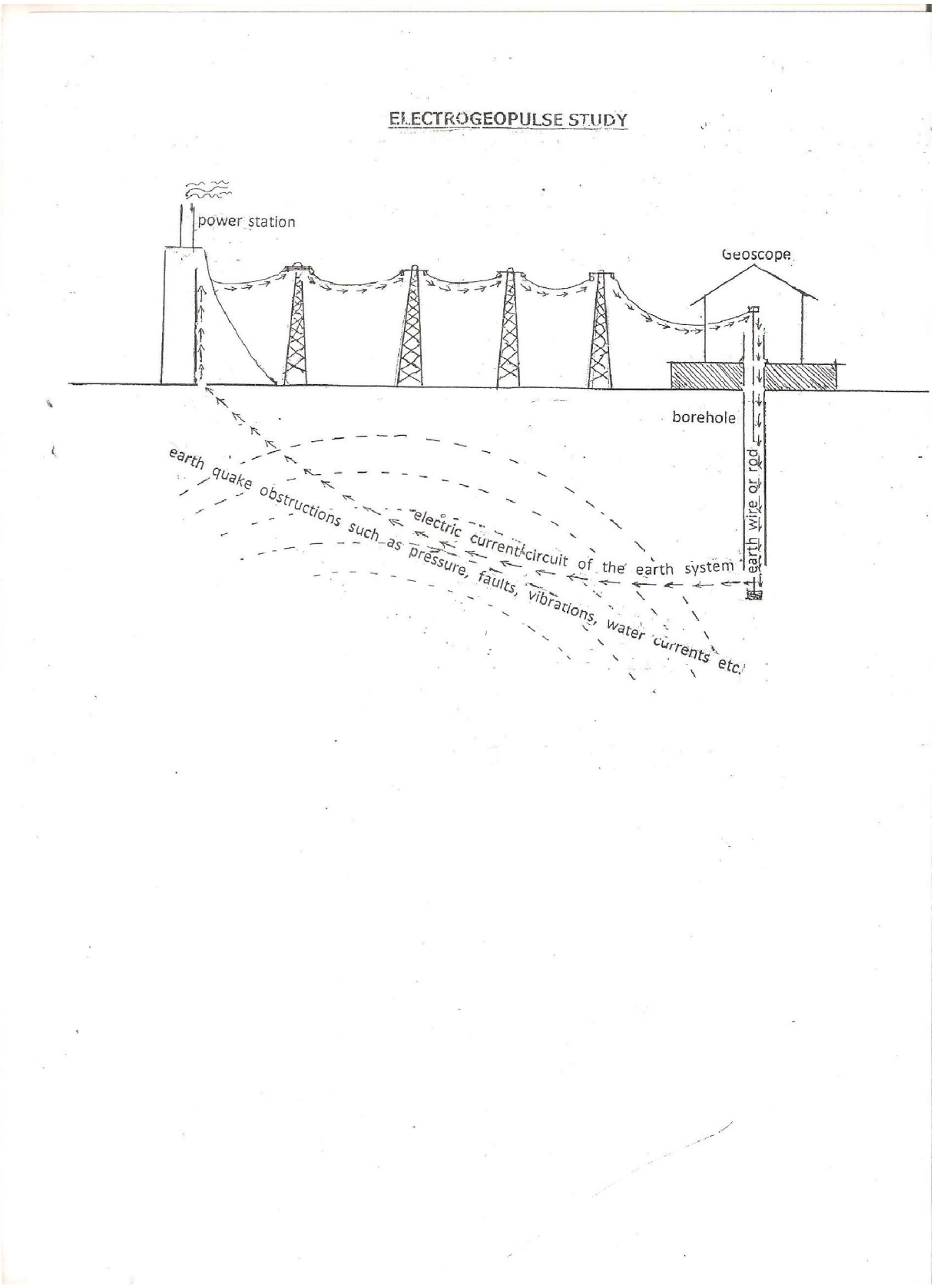
ELECTROGEOPULSE STUDY
power station
Geoscope
borehole
earth wire or rod
earth quake obstructions such as pressure, faults, vibrations, water currents etc.
electric current circuit of the earth system

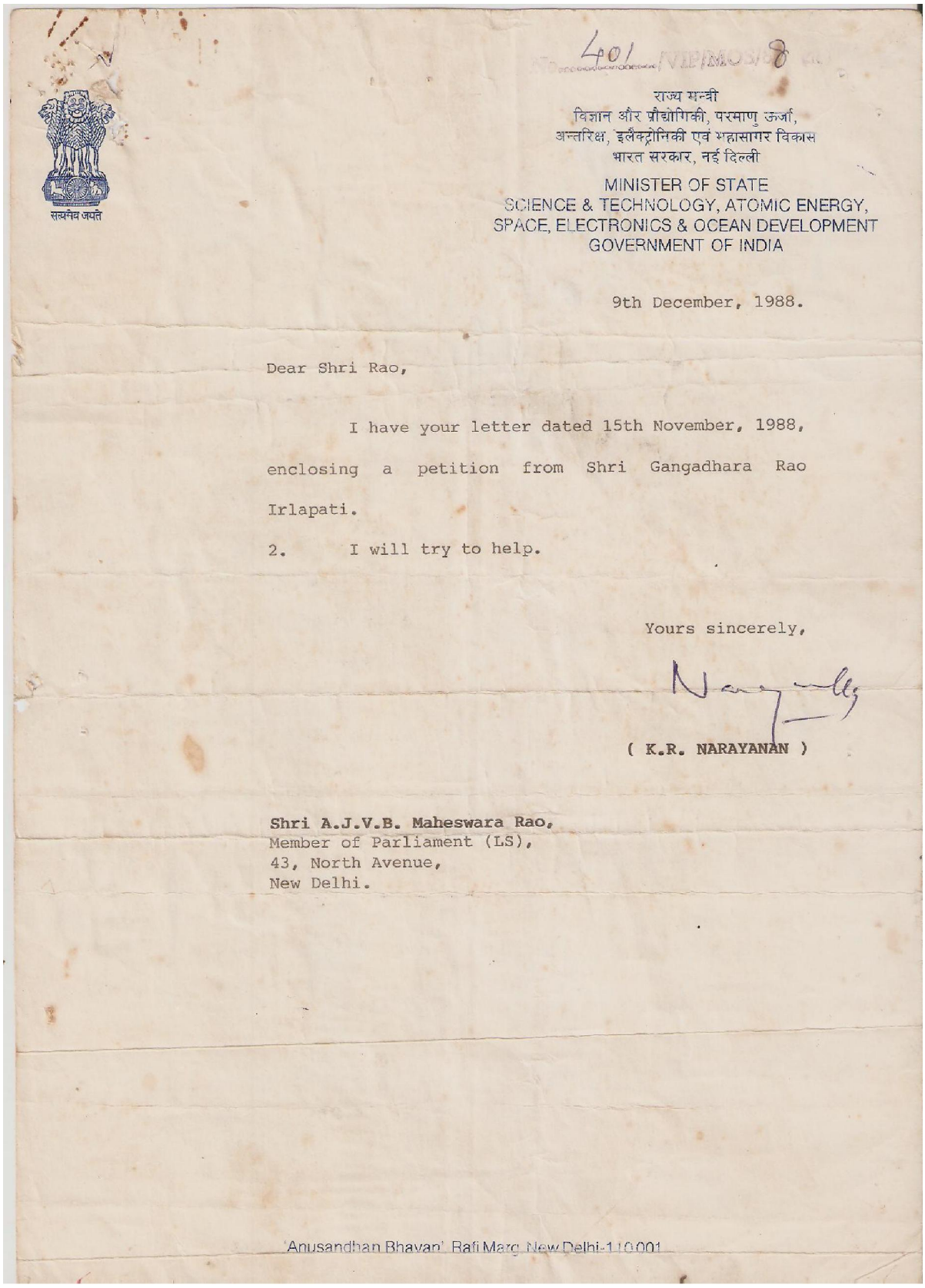

401

सत्यमेव जयते

राज्य मन्त्री
विज्ञान और प्रौद्योगिकी, परमाणु ऊर्जा,
अन्तरिक्ष, इलैक्ट्रोनिकी एवं महासागर विकास
भारत सरकार, नई दिल्ली

MINISTER OF STATE
SCIENCE & TECHNOLOGY, ATOMIC ENERGY,
SPACE, ELECTRONICS & OCEAN DEVELOPMENT
GOVERNMENT OF INDIA

9th December, 1988.

Dear Shri Rao,

I have your letter dated 15th November, 1988, enclosing a petition from Shri Gangadhara Rao Irlapati.

2. I will try to help.

Yours sincerely,

(K.R. NARAYANAN)

Shri A.J.V.B. Maheswara Rao,
Member of Parliament (LS),
43, North Avenue,
New Delhi.

'Anusandhan Bhavan' Rafi Marg New Delhi-110001

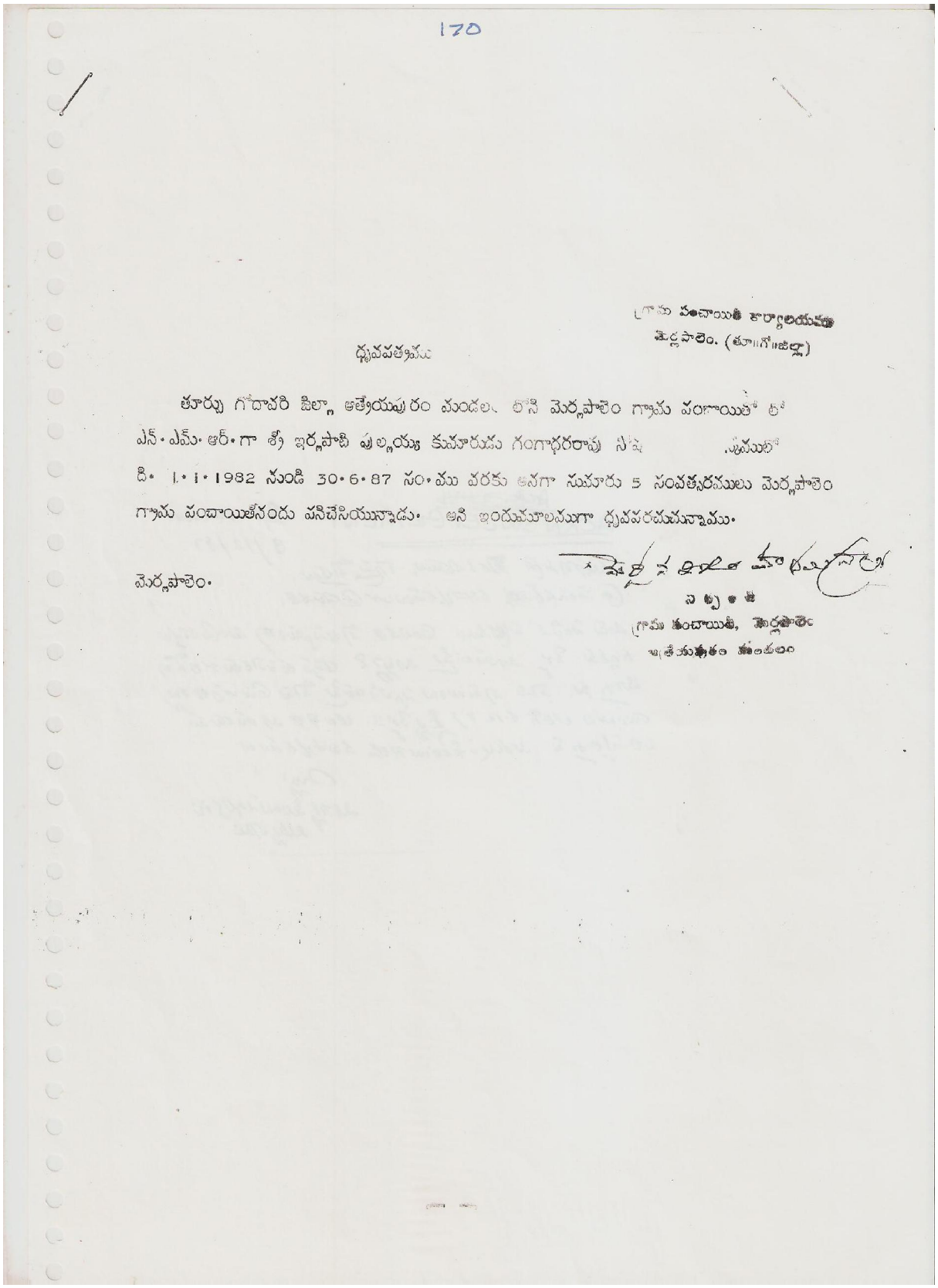

170

గ్రామ పంచాయితీ కార్యాలయము
మెర్లపాలెం. (తూ॥గో॥జిల్లా)

ధృవపత్రము

తూర్పు గోదావరి జిల్లా ఆత్రేయపురం మండలం లోని మెర్లపాలెం గ్రామ పంచాయితో లో ఎన్.ఎమ్.ఆర్.గా శ్రీ ఇర్లపాటి పుల్లయ్య కుమారుడు గంగాధరరావు సేవ [illegible] ముల్లో ది. 1.1.1982 నుండి 30.6.87 సం.ము వరకు అనగా సుమారు 5 సంవత్సరములు మెర్లపాలెం గ్రామ పంచాయితీనందు పనిచేసియున్నాడు. అని ఇందుమూలముగా ధృవపరచుచున్నాము.

మెర్లపాలెం.

[illegible]
సర్పంచి
గ్రామ పంచాయితీ, మెర్లపాలెం
ఆత్రేయపురం మండలం

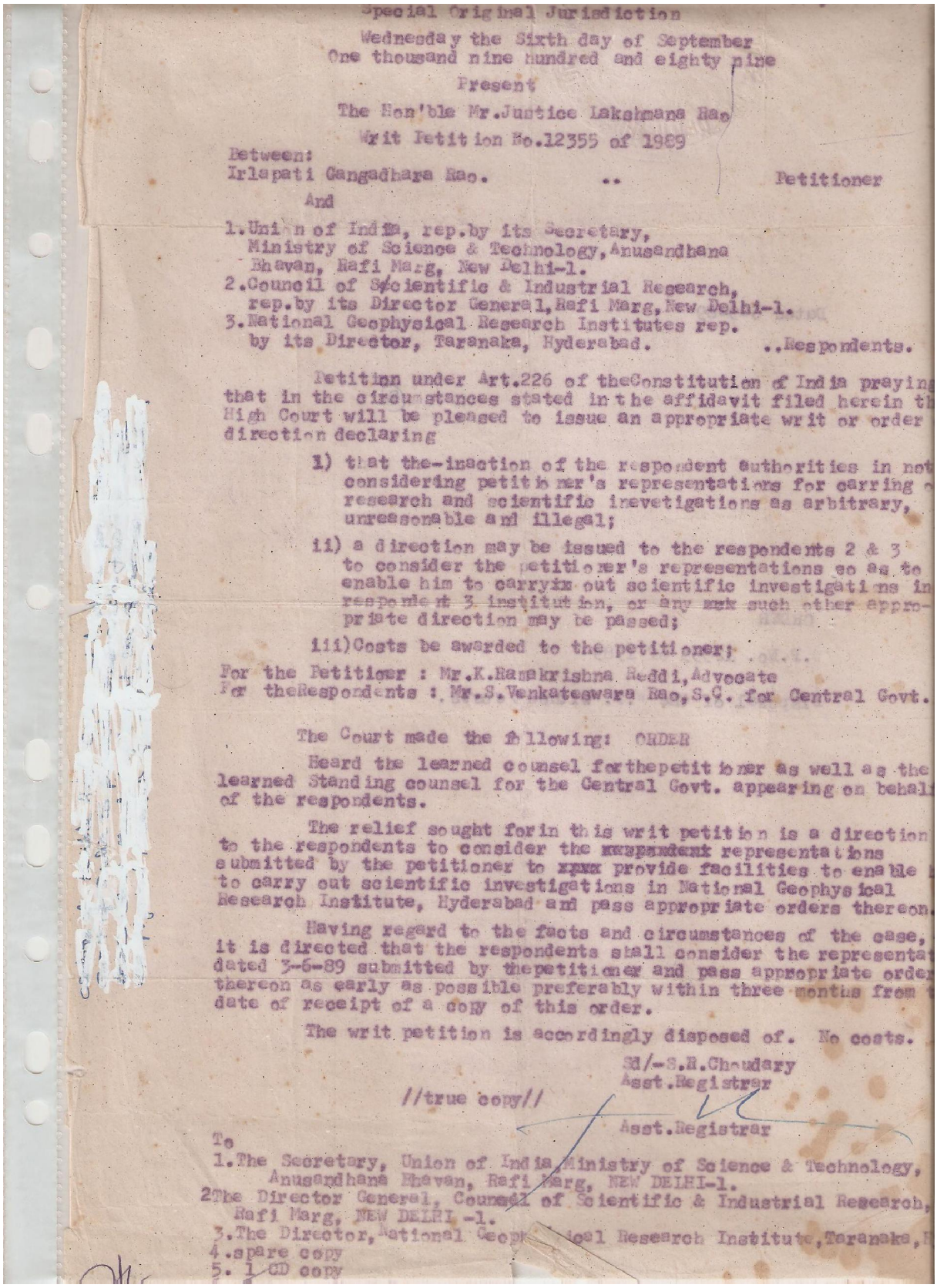

Special Original Jurisdiction

Wednesday the Sixth day of September
One thousand nine hundred and eighty nine

Present

The Hon'ble Mr.Justice Lakshmana Rao

Writ Petition No.12355 of 1989

Between:
Irlapati Gangadhara Rao. .. Petitioner

And

1.Union of India, rep.by its Secretary,
Ministry of Science & Technology, Anusandhana
Bhavan, Rafi Marg, New Delhi-1.
2.Council of Scientific & Industrial Research,
rep.by its Director General, Rafi Marg, New Delhi-1.
3.National Geophysical Research Institutes rep.
by its Director, Taranaka, Hyderabad. ..Respondents.

Petition under Art.226 of theConstitution of India praying that in the circumstances stated in the affidavit filed herein the High Court will be pleased to issue an appropriate writ or order direction declaring

i) that the-inaction of the respondent authorities in not considering petitioner's representations for carring out research and scientific inevetigations as arbitrary, unreasonable and illegal;

ii) a direction may be issued to the respondents 2 & 3 to consider the petitioner's representations so as to enable him to carryix out scientific investigations in respondent 3 institution, or any xxx such other appropriate direction may be passed;

iii)Costs be awarded to the petitioner;

For the Petitioner : Mr.K.Ramakrishna Reddi, Advocate
For theRespondents : Mr.S.Venkateswara Rao, S.C. for Central Govt.

The Court made the following: ORDER

Heard the learned counsel for thepetitioner as well as the learned Standing counsel for the Central Govt. appearing on behalf of the respondents.

The relief sought forin this writ petition is a direction to the respondents to consider the xxxpondent representations submitted by the petitioner to xpxx provide facilities to enable him to carry out scientific investigations in National Geophysical Research Institute, Hyderabad and pass appropriate orders thereon.

Having regard to the facts and circumstances of the case, it is directed that the respondents shall consider the representation dated 3-6-89 submitted by thepetitioner and pass appropriate order thereon as early as possible preferably within three months from the date of receipt of a copy of this order.

The writ petition is accordingly disposed of. No costs.

Sd/-S.R.Chaudary
Asst.Registrar

//true copy//

Asst.Registrar

To
1.The Secretary, Union of India, Ministry of Science & Technology, Anusandhana Bhavan, Rafi Marg, NEW DELHI-1.
2The Director General, Counsel of Scientific & Industrial Research, Rafi Marg, NEW DELHI-1.
3.The Director, National Geophysical Research Institute, Taranaka, H
4.spare copy
5. 1 CD copy

Appendices: Indian Monsoon Time Scale



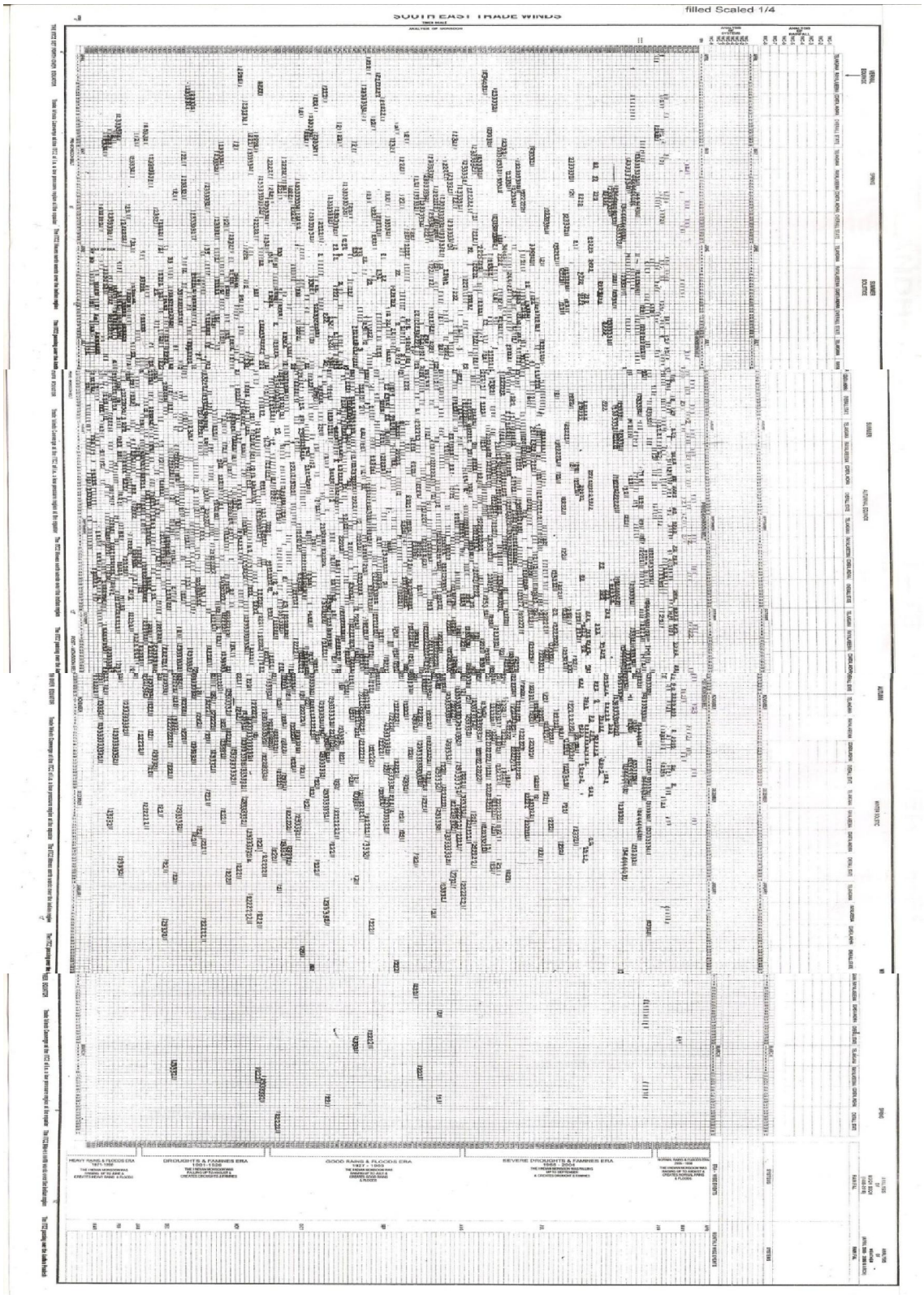
filled Scaled 1/4

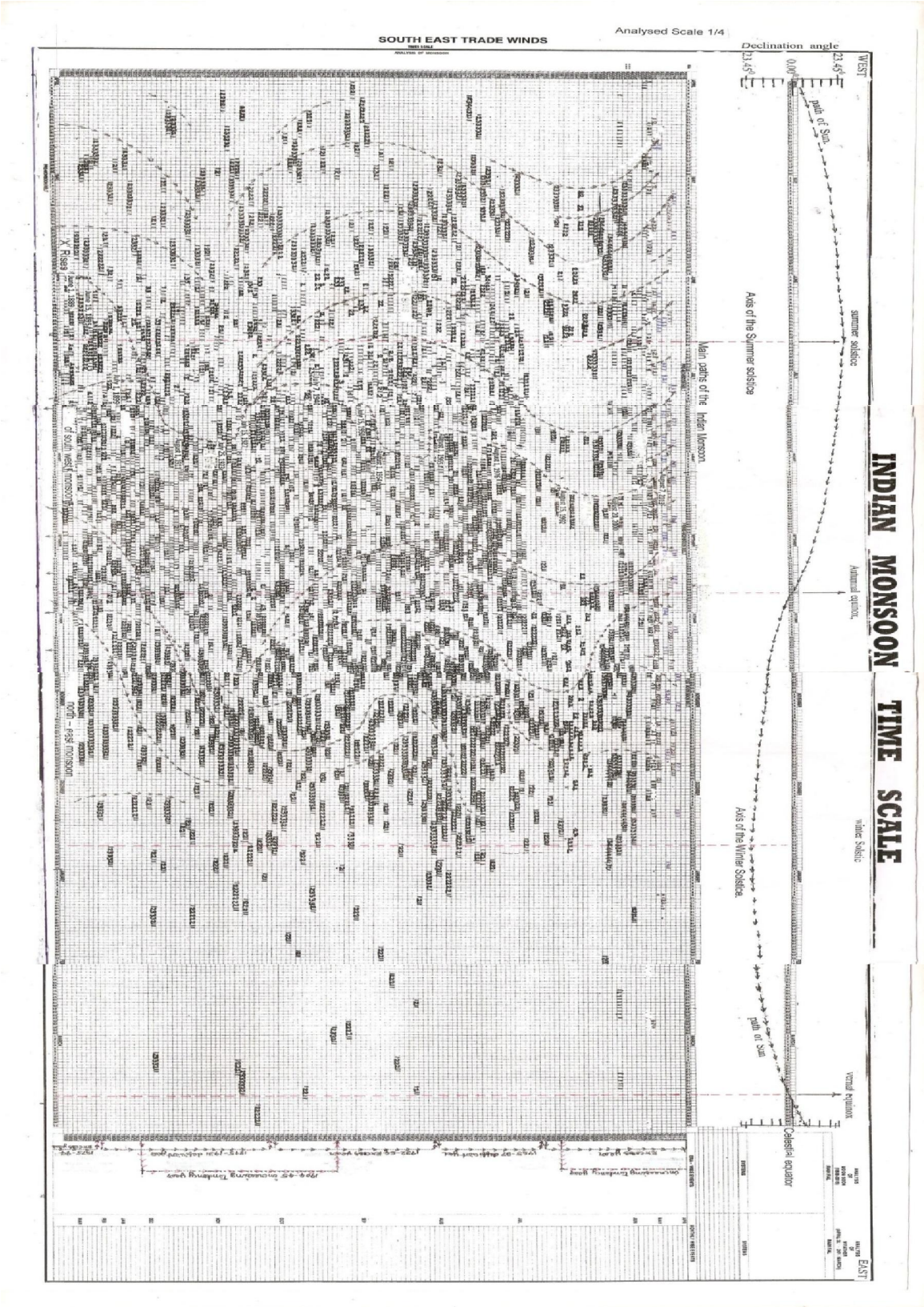
SOUTH EAST TRADE WINDS
Analysed Scale 1/4
Declination angle
WEST
EAST
INDIAN MONSOON TIME SCALE
path of Sun
summer solstice
Axis of the Summer solstice
Main paths of the Indian Monsoon
Autumnal equinox
winter Solstic
Axis of the Winter Solstice
vernal equinox
Celestial equator
north - east monsoon
of south west monsoon

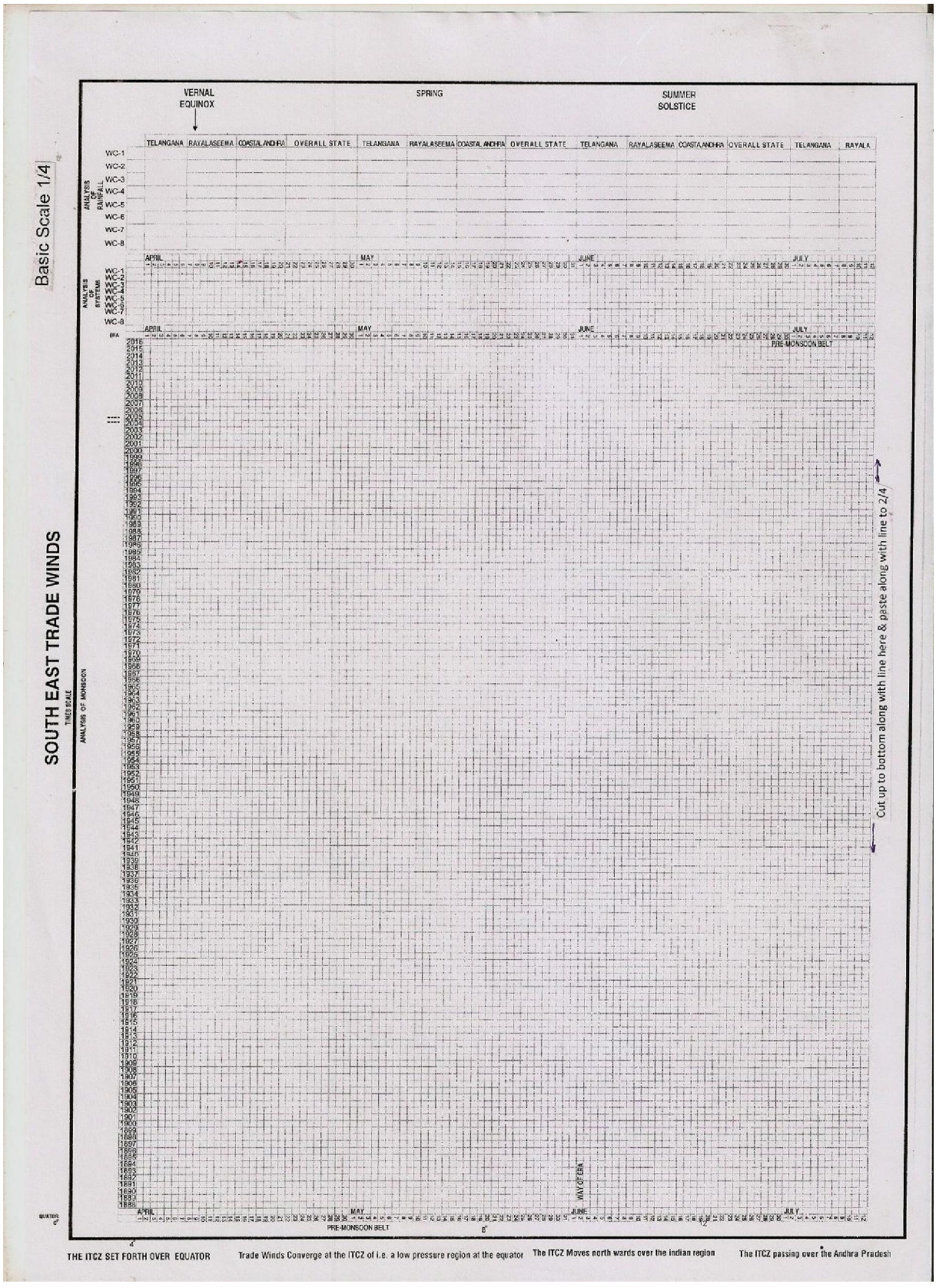
Basic Scale 1/4
SOUTH EAST TRADE WINDS
VERNAL EQUINOX
SPRING
SUMMER SOLSTICE
TELANGANA
RAYALASEEMA
COASTAL ANDHRA
OVERALL STATE
RAYALA
WC-1
WC-2
WC-3
WC-4
WC-5
WC-6
WC-7
WC-8
APRIL
MAY
JUNE
JULY
ANALYSIS OF RAINFALL
ANALYSIS OF SYSTEMS
ERA
PRE-MONSOON BELT
Cut up to bottom along with line here & paste along with line to 2/4
THE ITCZ SET FORTH OVER EQUATOR
Trade Winds Converge at the ITCZ of i.e. a low pressure region at the equator
The ITCZ Moves north wards over the Indian region
The ITCZ passing over the Andhra Pradesh

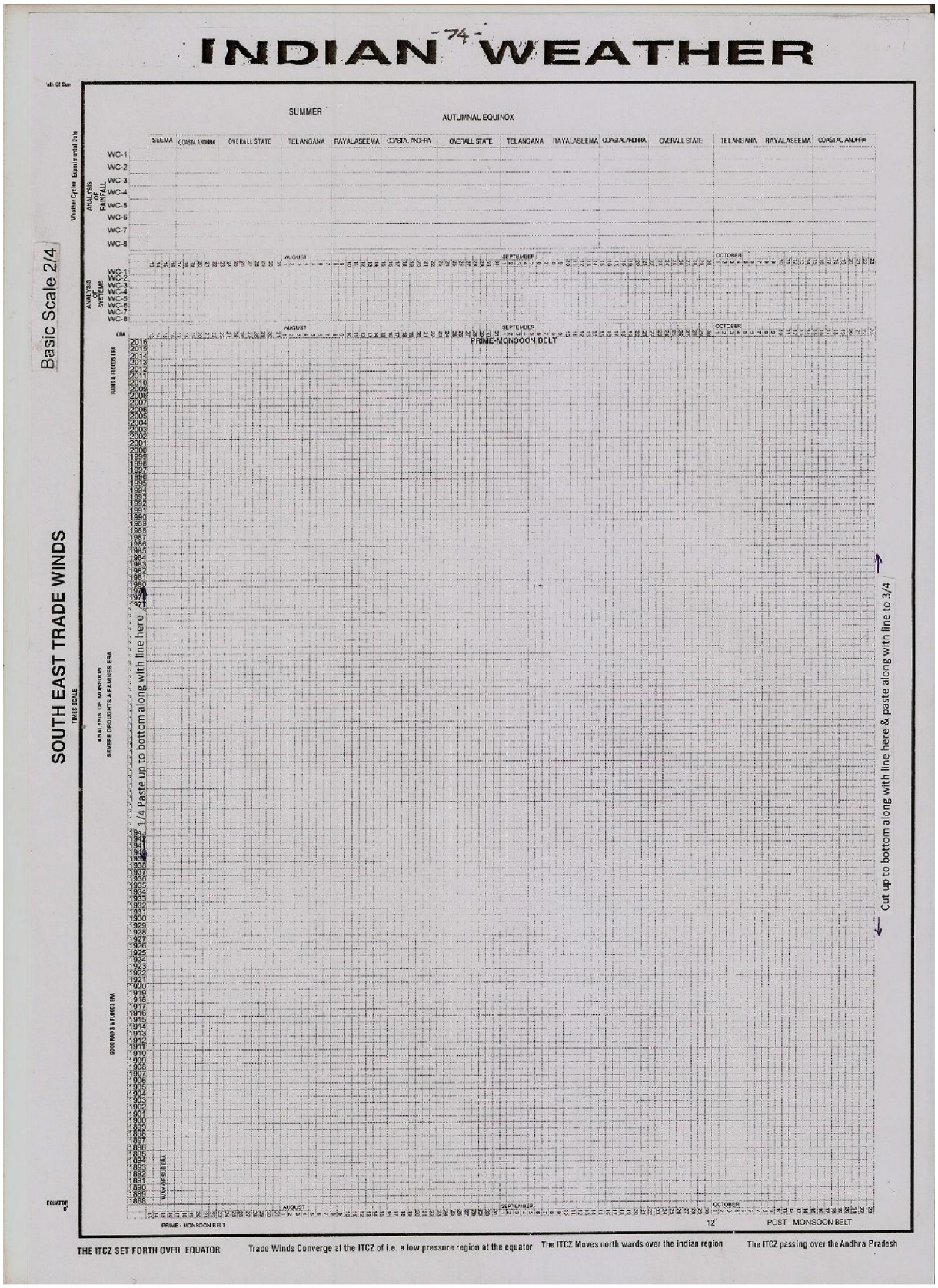
INDIAN WEATHER
-74-
SUMMER
AUTUMNAL EQUINOX
SEEMA
COASTAANDHRA
OVERALL STATE
TELANGANA
RAYALASEEMA
COASTALANDHRA
WC-1
WC-2
WC-3
WC-4
WC-5
WC-6
WC-7
WC-8
AUGUST
SEPTEMBER
OCTOBER
PRIME-MONSOON BELT
Basic Scale 2/4
SOUTH EAST TRADE WINDS
Cut up to bottom along with line here & paste along with line to 3/4
1/4 Paste up to bottom along with line here
PRIME - MONSOON BELT
POST - MONSOON BELT
THE ITCZ SET FORTH OVER EQUATOR
Trade Winds Converge at the ITCZ of i.e. a low pressure region at the equator
The ITCZ Moves north wards over the indian region
The ITCZ passing over the Andhra Pradesh

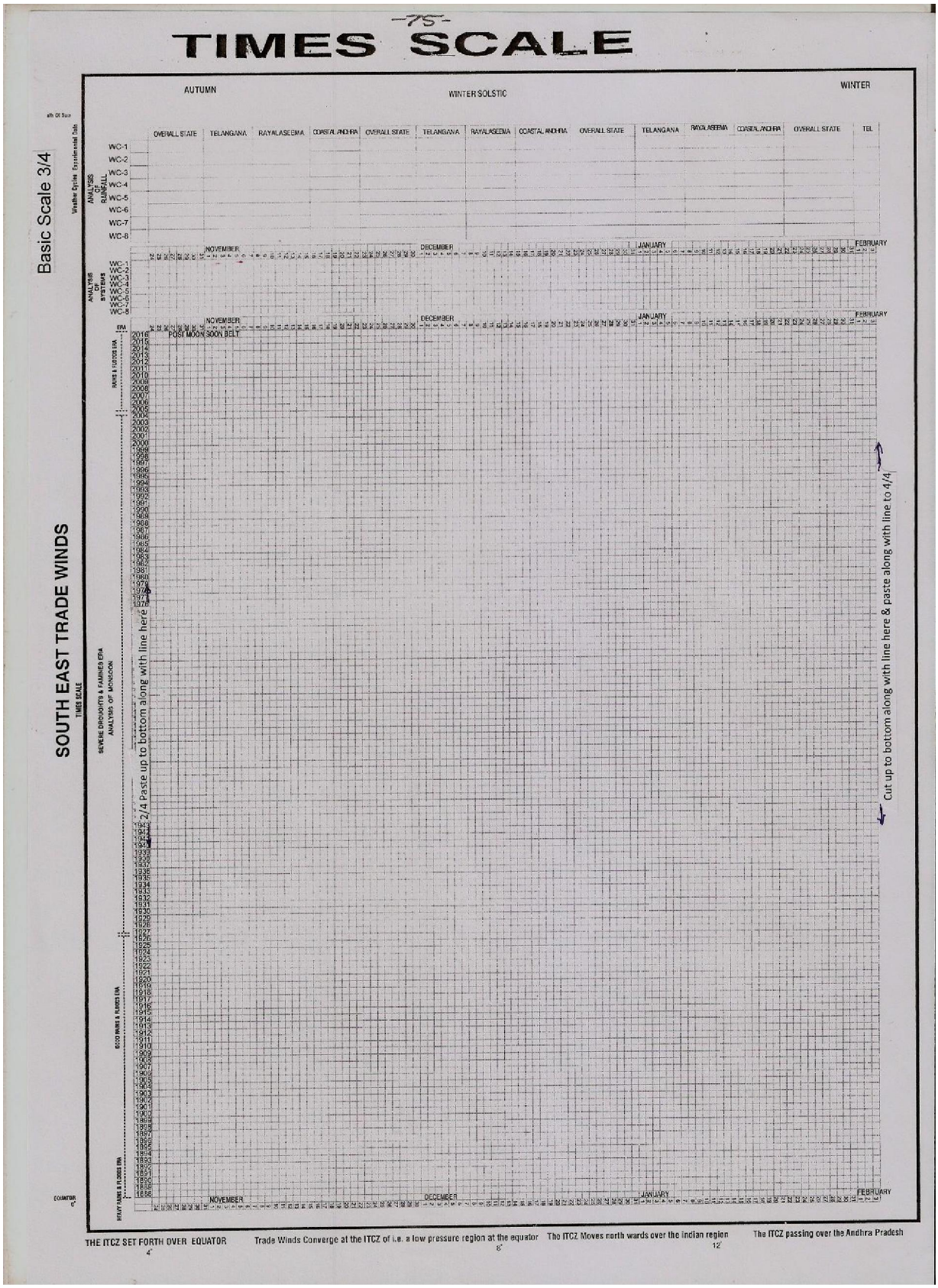
-75-
TIMES SCALE
Basic Scale 3/4
SOUTH EAST TRADE WINDS
AUTUMN
WINTER SOLSTIC
WINTER
OVERALL STATE
TELANGANA
RAYALASEEMA
COASTAL ANDHRA
NOVEMBER
DECEMBER
JANUARY
FEBRUARY
POST MOON SOON BELT
Cut up to bottom along with line here & paste along with line to 4/4
2/4 Paste up to bottom along with line here
THE ITCZ SET FORTH OVER EQUATOR
Trade Winds Converge at the ITCZ of i.e. a low pressure region at the equator
The ITCZ Moves north wards over the indian region
The ITCZ passing over the Andhra Pradesh

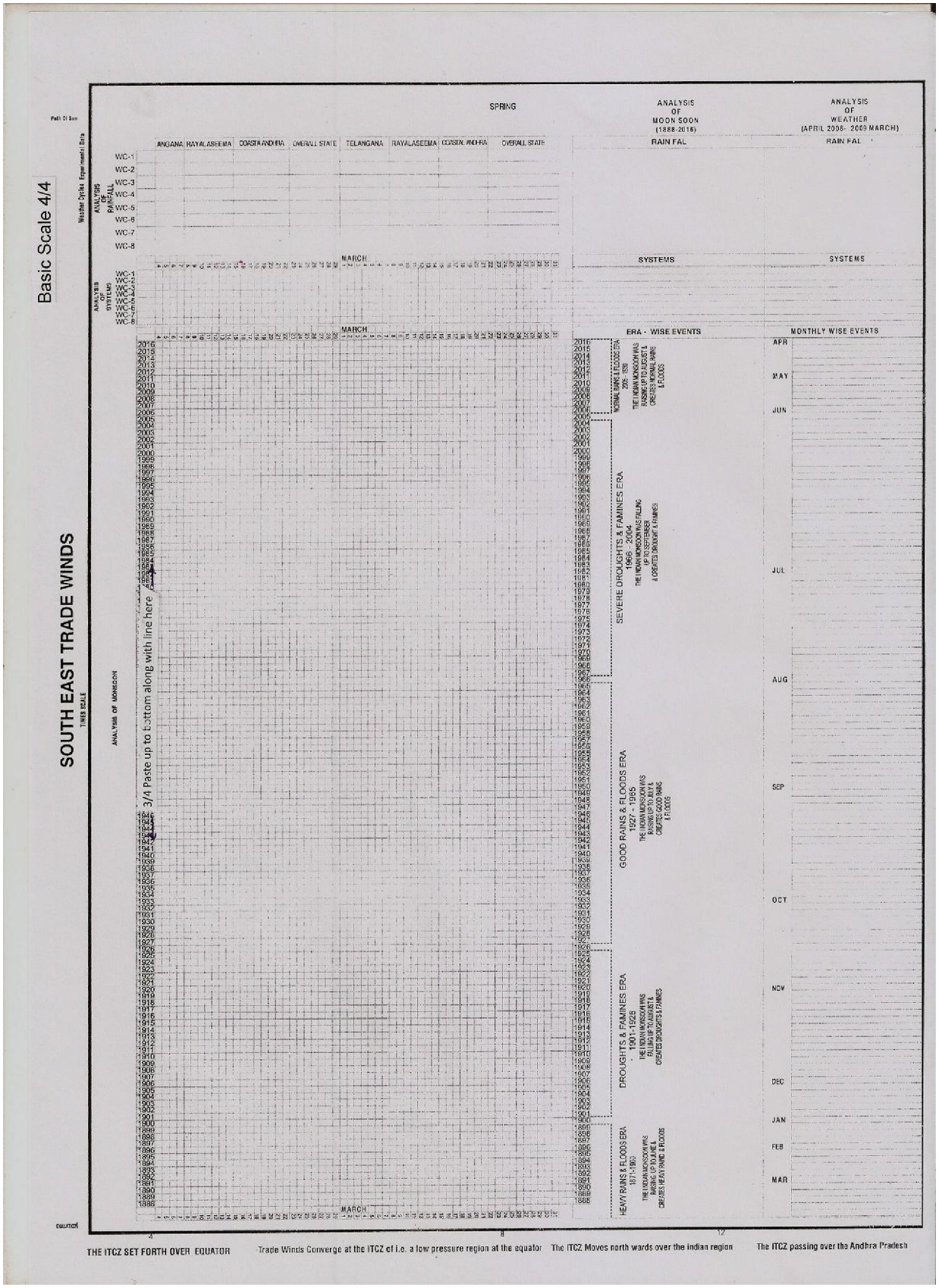
Basic Scale 4/4
SOUTH EAST TRADE WINDS
SPRING
ANALYSIS OF MOON SOON (1888-2016)
RAIN FAL
ANALYSIS OF WEATHER (APRIL 2008- 2009 MARCH)
RAIN FAL
ANGANA
RAYALASEEMA
COASTA ANDHRA
OVERALL STATE
TELANGANA
RAYALASEEMA
COASTAL ANDHRA
OVERALL STATE
ANALYSIS OF RAINFALL
ANALYSIS OF SYSTEMS
MARCH
SYSTEMS
ERA - WISE EVENTS
MONTHLY WISE EVENTS
SEVERE DROUGHTS & FAMINES ERA
1965 - 2004
GOOD RAINS & FLOODS ERA
1927 - 1965
DROUGHTS & FAMINES ERA
1901-1926
HEAVY RAINS & FLOODS ERA
1871-1900
APR
MAY
JUN
JUL
AUG
SEP
OCT
NOV
DEC
JAN
FEB
MAR
3/4 Paste up to bottom along with line here
THE ITCZ SET FORTH OVER EQUATOR
Trade Winds Converge at the ITCZ of i.e. a low pressure region at the equator
The ITCZ Moves north wards over the indian region
The ITCZ passing over the Andhra Pradesh

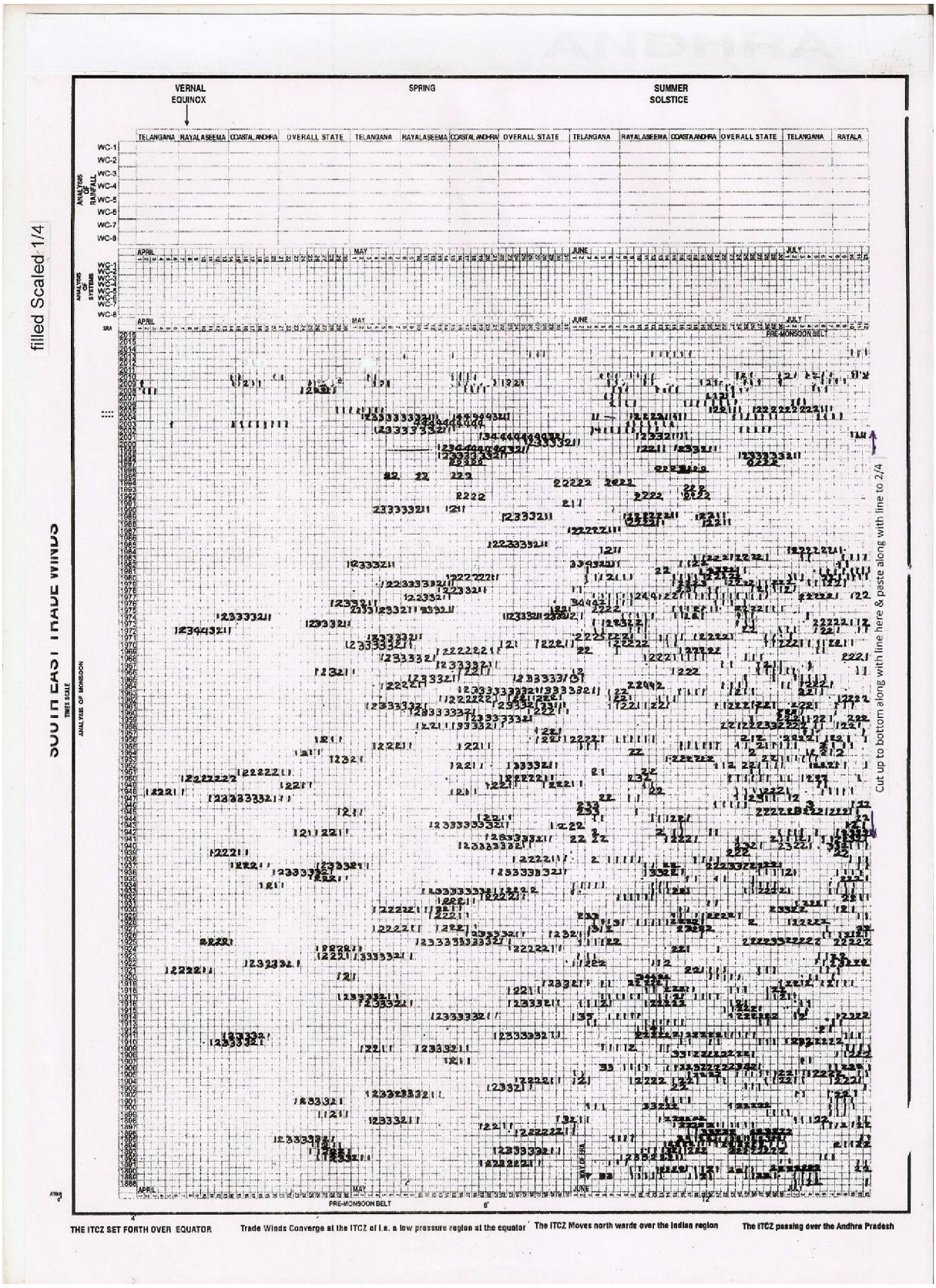
filled Scaled 1/4
VERNAL EQUINOX
SPRING
SUMMER SOLSTICE
TELANGANA
RAYALASEEMA
COASTAL ANDHRA
OVERALL STATE
ANALYSIS OF RAINFALL
ANALYSIS OF SYSTEMS
APRIL
MAY
JUNE
JULY
PRE-MONSOON BELT
SOUTH EAST TRADE WINDS
ANALYSIS OF MONSOON
Cut up to bottom along with line here & paste along with line to 2/4
THE ITCZ SET FORTH OVER EQUATOR
Trade Winds Converge at the ITCZ of i.e. a low pressure region at the equator
The ITCZ Moves north wards over the Indian region
The ITCZ passing over the Andhra Pradesh

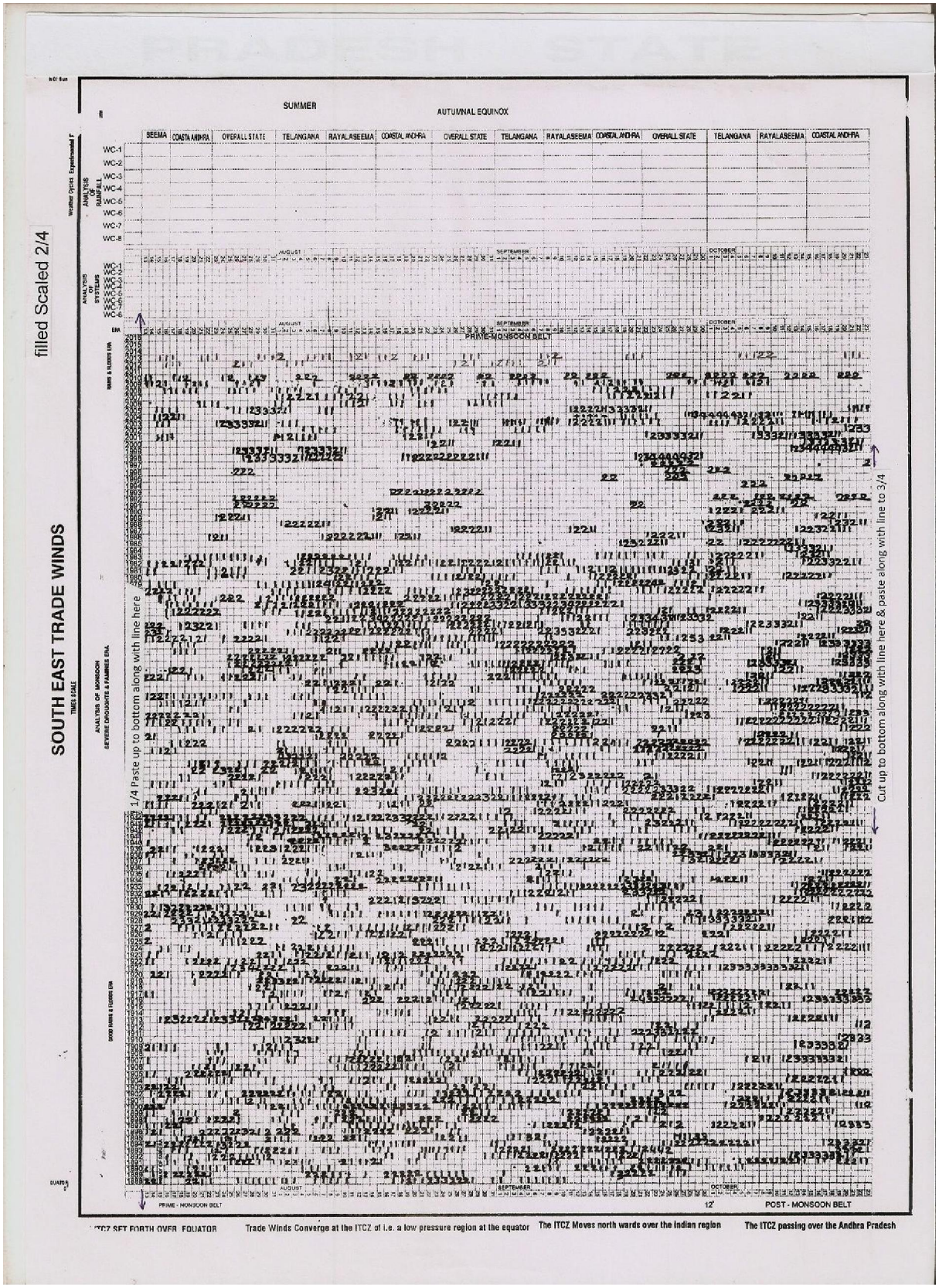
filled Scaled 2/4
SOUTH EAST TRADE WINDS
SUMMER
AUTUMNAL EQUINOX
SEEMA
COASTAL ANDHRA
OVERALL STATE
TELANGANA
RAYALASEEMA
AUGUST
SEPTEMBER
OCTOBER
PRIME MONSOON BELT
1/4 Paste up to bottom along with line here
Cut up to bottom along with line here & paste along with line to 3/4
PRIME - MONSOON BELT
POST - MONSOON BELT
ITCZ SET FORTH OVER EQUATOR
Trade Winds Converge at the ITCZ of i.e. a low pressure region at the equator
The ITCZ Moves north wards over the Indian region
The ITCZ passing over the Andhra Pradesh

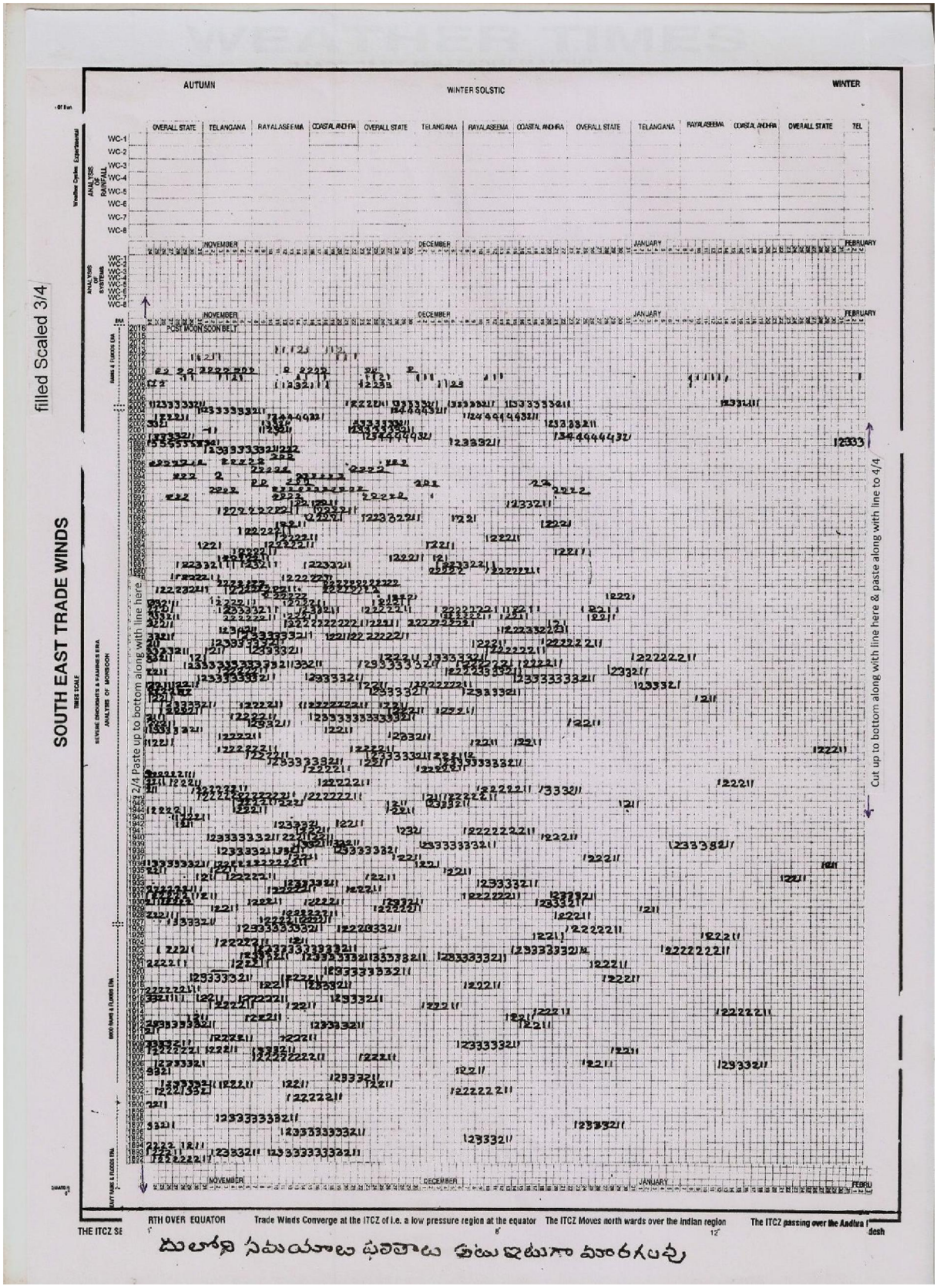
filled Scaled 3/4
SOUTH EAST TRADE WINDS
AUTUMN
WINTER SOLSTIC
WINTER
OVERALL STATE
TELANGANA
RAYALASEEMA
COASTAL ANDHRA
NOVEMBER
DECEMBER
JANUARY
FEBRUARY
POST MONSOON BELT
Cut up to bottom along with line here & paste along with line to 4/4
Paste up to bottom along with line here. 2/4
Trade Winds Converge at the ITCZ of i.e. a low pressure region at the equator
The ITCZ Moves north wards over the indian region
The ITCZ passing over the Andhra
THE ITCZ SE

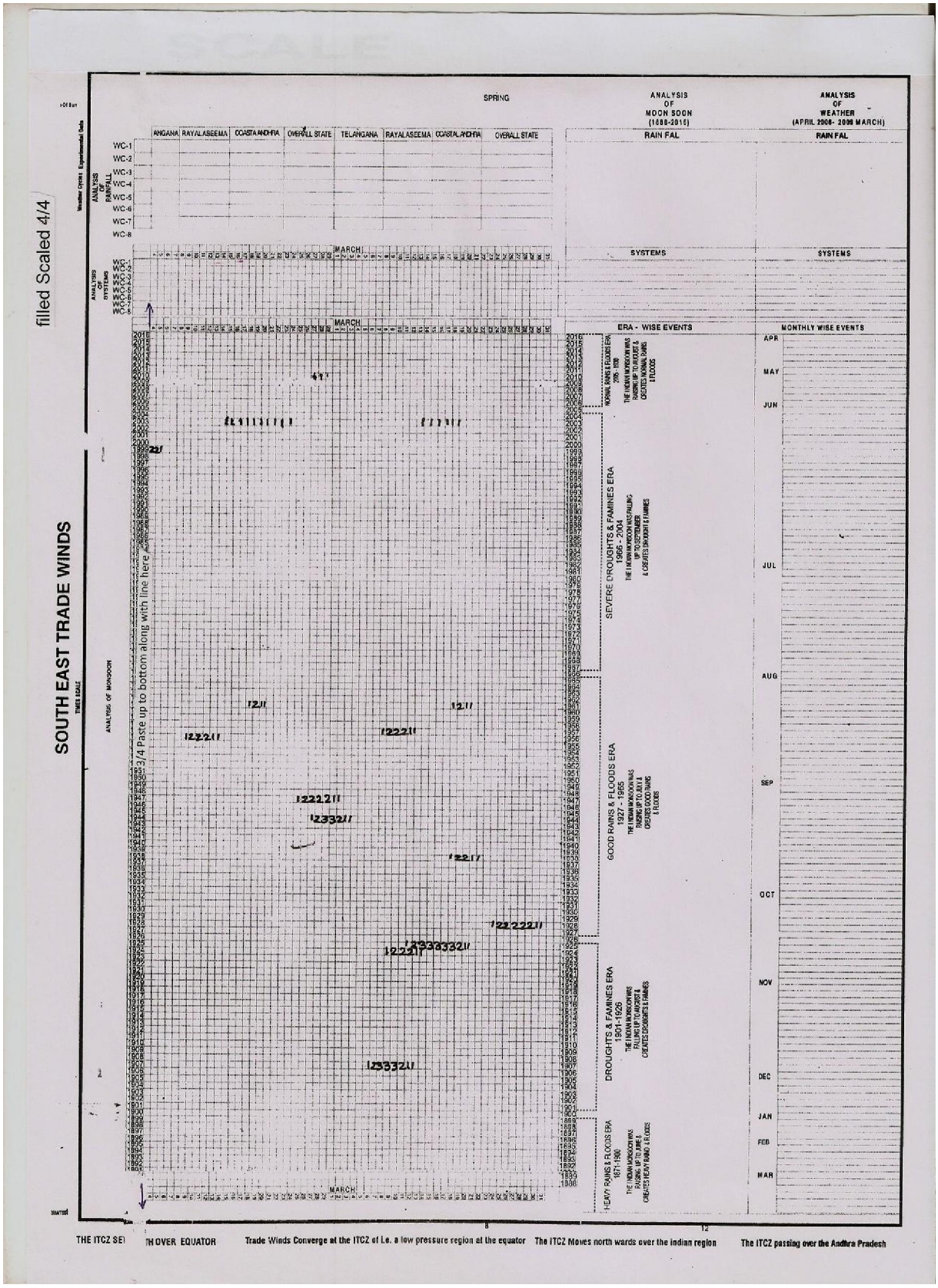
filled Scaled 4/4
SOUTH EAST TRADE WINDS
Paste 3/4 up to bottom along with line here
SPRING
ANGANA
RAYALASEEMA
COASTA ANDHRA
OVERALL STATE
TELANGANA
RAYALASEEMA
COASTAL ANDHRA
OVERALL STATE
MARCH
ANALYSIS OF MOON SOON (1888-2016)
RAIN FAL
SYSTEMS
ERA - WISE EVENTS
SEVERE DROUGHTS & FAMINES ERA 1965 - 2004
GOOD RAINS & FLOODS ERA 1927 - 1965
DROUGHTS & FAMINES ERA 1901-1926
HEAVY RAINS & FLOODS ERA 1871-1900
ANALYSIS OF WEATHER (APRIL 2008- 2009 MARCH)
RAIN FAL
SYSTEMS
MONTHLY WISE EVENTS
APR
MAY
JUN
JUL
AUG
SEP
OCT
NOV
DEC
JAN
FEB
MAR
THE ITCZ SET OVER EQUATOR
Trade Winds Converge at the ITCZ of i.e. a low pressure region at the equator
The ITCZ Moves north wards over the indian region
The ITCZ passing over the Andhra Pradesh

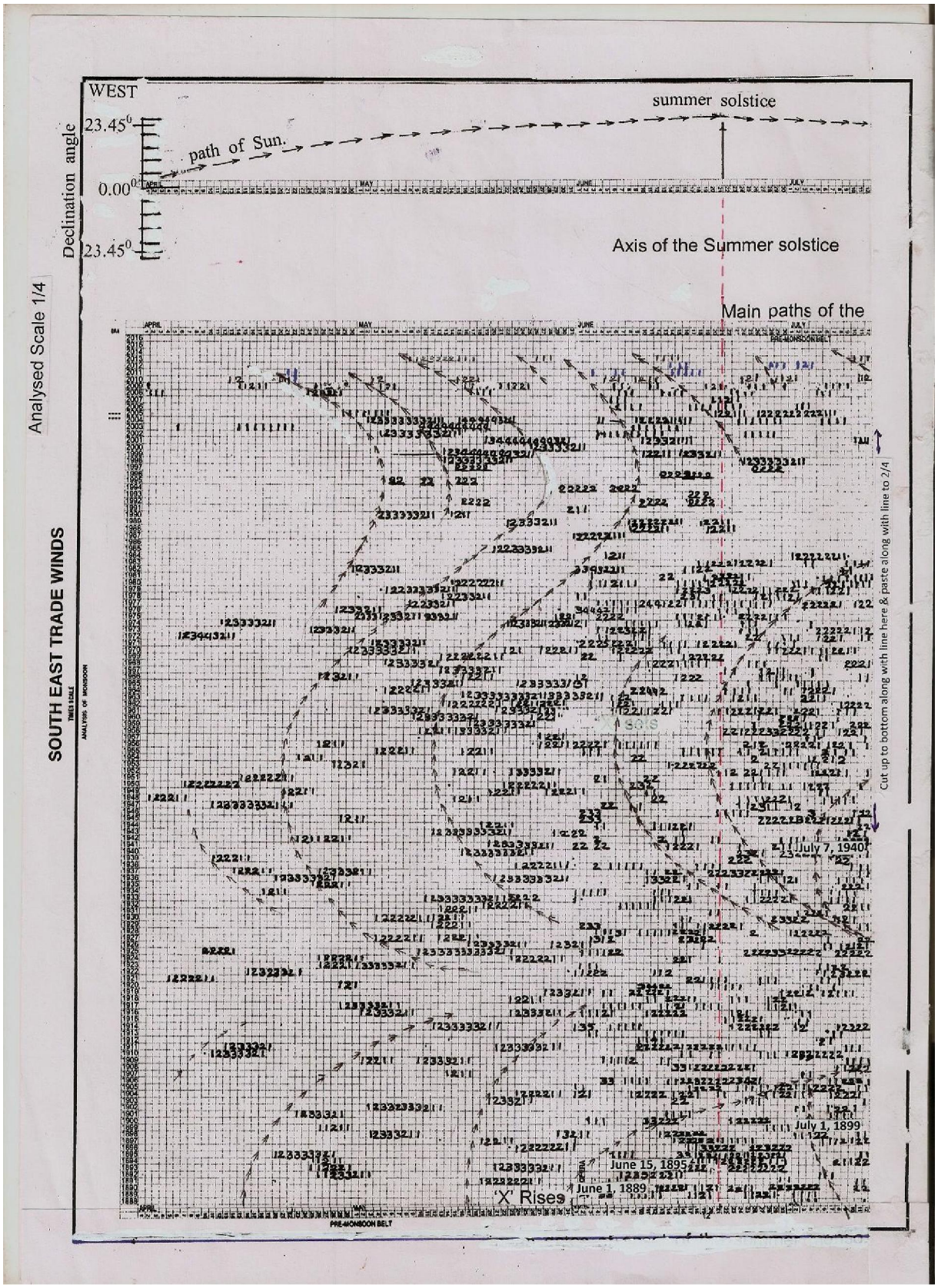
WEST
summer solstice
23.45⁰
path of Sun.
0.00⁰
23.45⁰
Declination angle
Axis of the Summer solstice
Main paths of the
Analysed Scale 1/4
SOUTH EAST TRADE WINDS
APRIL
MAY
JUNE
JULY
PRE-MONSOON BELT
July 7, 1940
July 1, 1899
June 15, 1895
June 1, 1889
'X' Rises
Cut up to bottom along with line here & paste along with line to 2/4


INDIAN MONSOON
Autumnal equinox,
Indian Monsoon.
August 7, 2013
August 20, 2000
August 15, 1992
August 1, 1976
August 1, 1965
August 1, 1954
July 15, 1950
July 15, 1927.
July 25, 1923
August 1, 1911
of south west monsoon
SOUTH EAST TRADE WINDS
Analysed Scale 2/4
Paste up to bottom along with line here
Cut up to bottom along with line here & paste along with line to 3/4

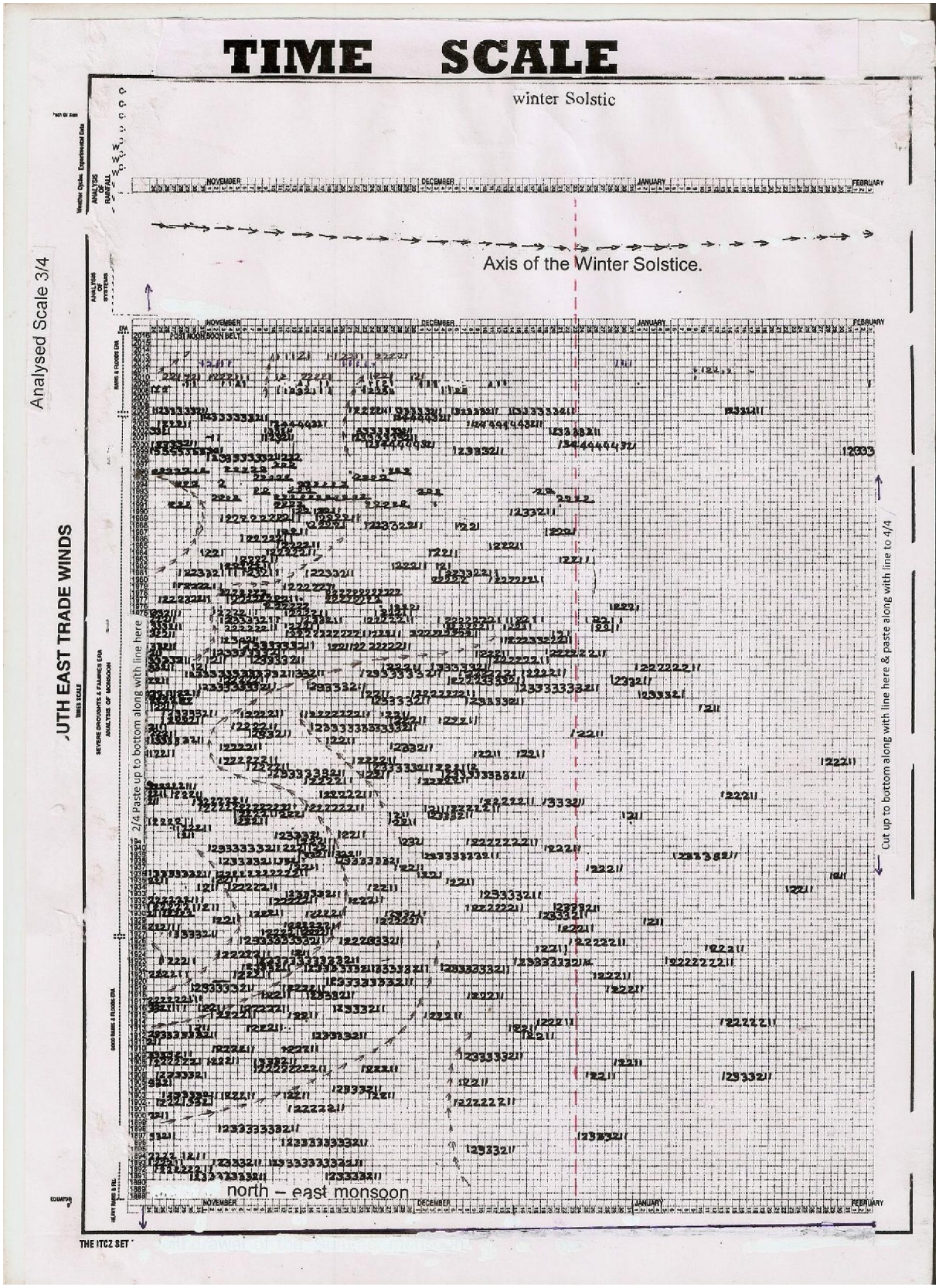
TIME SCALE
winter Solstic
NOVEMBER
DECEMBER
JANUARY
FEBRUARY
Axis of the Winter Solstice.
Analysed Scale 3/4
,UTH EAST TRADE WINDS
2/4 Paste up to bottom along with line here
Cut up to bottom along with line here & paste along with line to 4/4
north – east monsoon
THE ITCZ SET


Analysed Scale 4/4
SOUTH EAST TRADE WINDS
3/4 Paste up to bottom along with line here
vernal equinox
Celestial equator
path of Sun
EAST
ANALYSIS OF MOON SOON (1888-2018) RAIN FAL
ANALYSIS OF WEATHER (APRIL 20 - 20 MARCH) RAIN FAL
SYSTEMS
SYSTEMS
MARCH
ERA - WISE EVENTS
MONTHLY WISE EVENTS
APR
MAY
JUN
JUL
AUG
SEP
OCT
NOV
DEC
JAN
FEB
MAR
ITCZ

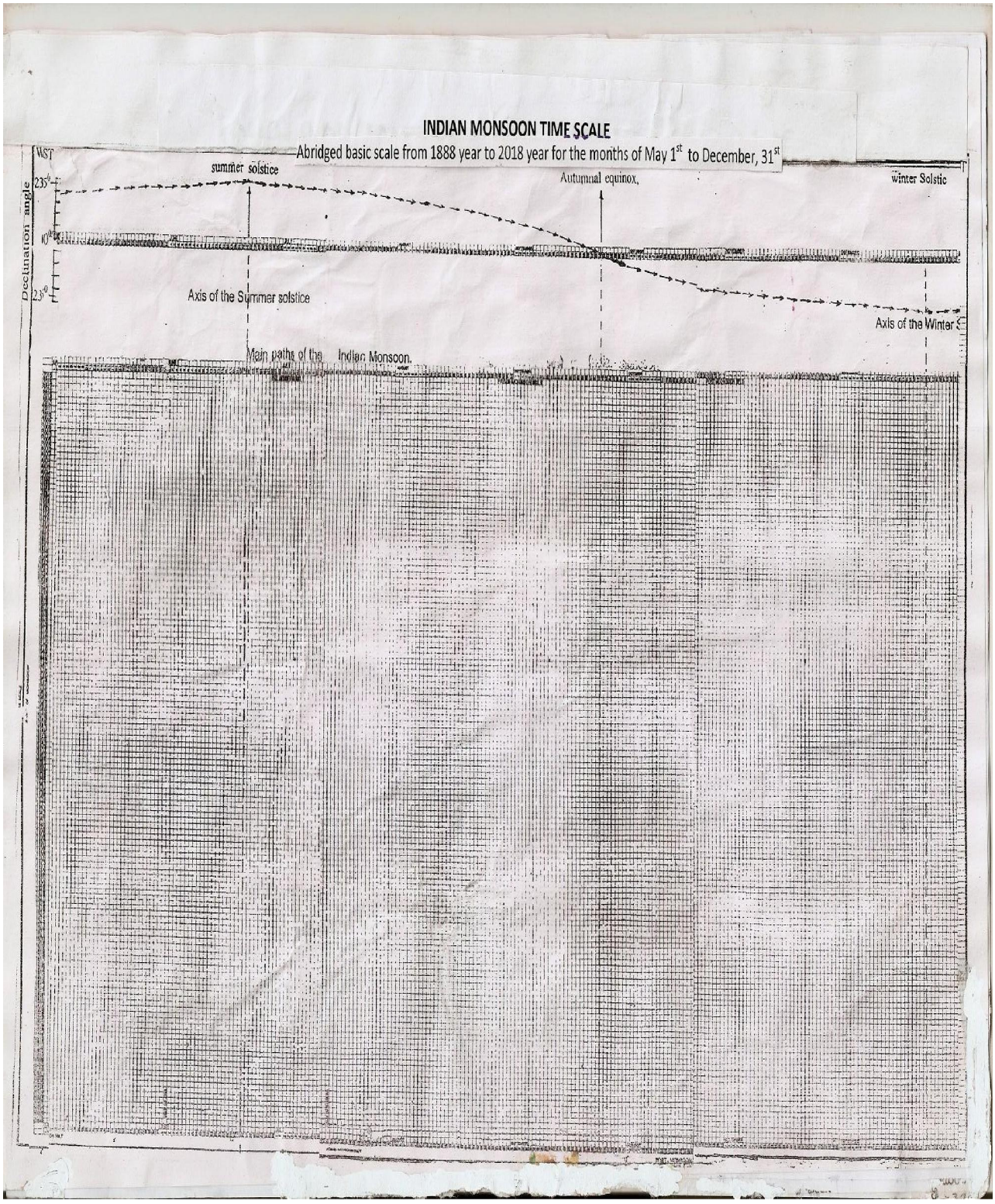
INDIAN MONSOON TIME SCALE
Abridged basic scale from 1888 year to 2018 year for the months of May 1st to December, 31st
WST
summer solstice
Autumnal equinox,
winter Solstic
Declination angle
23½°
0°
23½°
Axis of the Summer solstice
Axis of the Winter
Main paths of the Indian Monsoon.


INDIAN MONSOON TIME SCALE
Abridged filled scale from 1888 year to 2018 year for the months of May 1st to December, 31st
WEST
summer solstice
Autumnal equinox
winter Solstic
Declination angle
23.45°
0.00°
23.45°
Axis of the Summer solstice
Axis of the Winter
Main paths of the, Indian Monsoon.
SOUTH EAST TRADE WINDS
'X' Rises
onset of south west monsoon
onset of north – east monsoon


INDIAN MONSOON TIME SCALE
Abridged analysed scale from 1888 year to 2018 year for the months of May 1st to December, 31st
SOUTH EAST TRADE WINDS

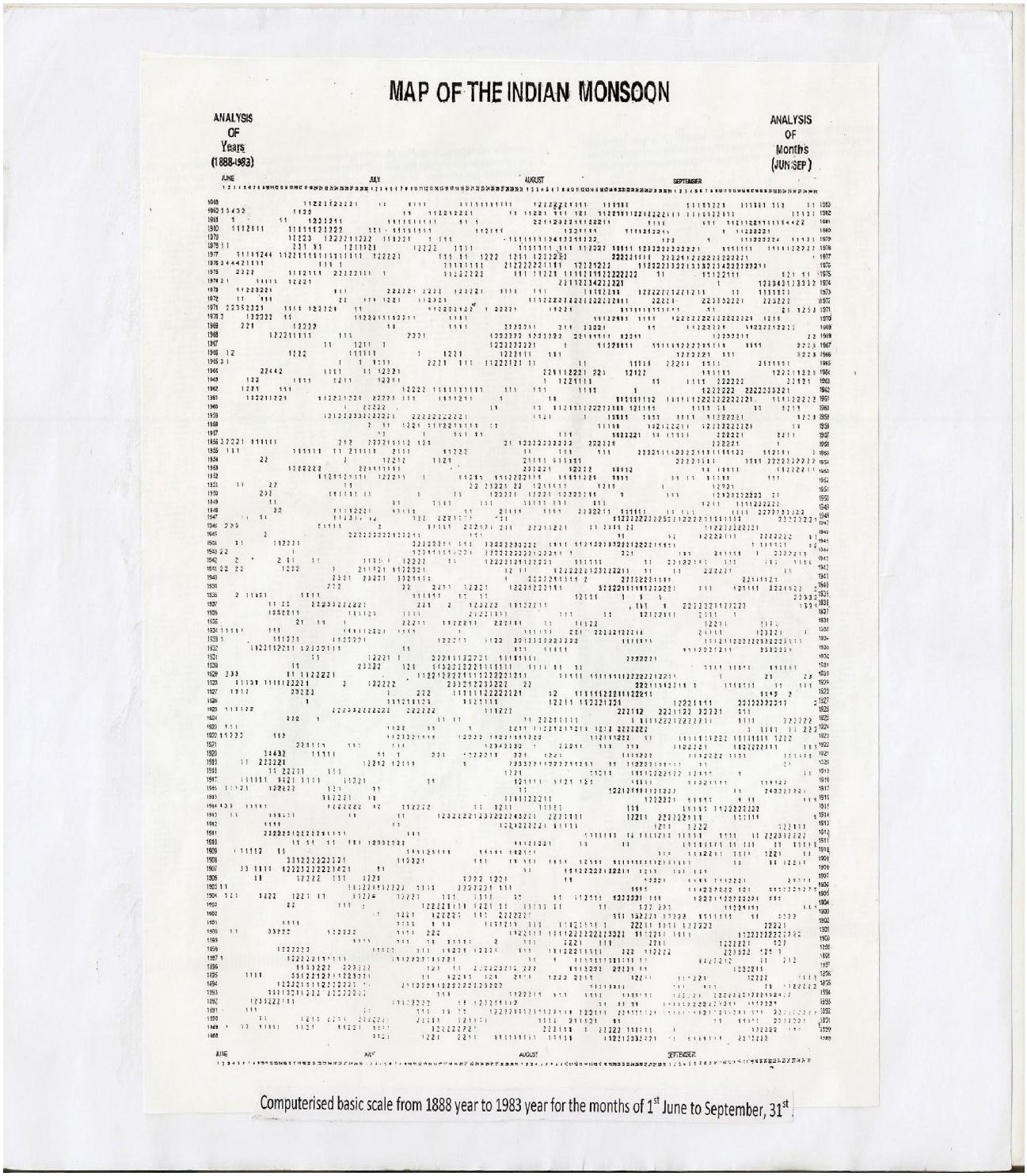

Computerised basic scale from 1888 year to 1983 year for the months of 1st June to September, 31st.

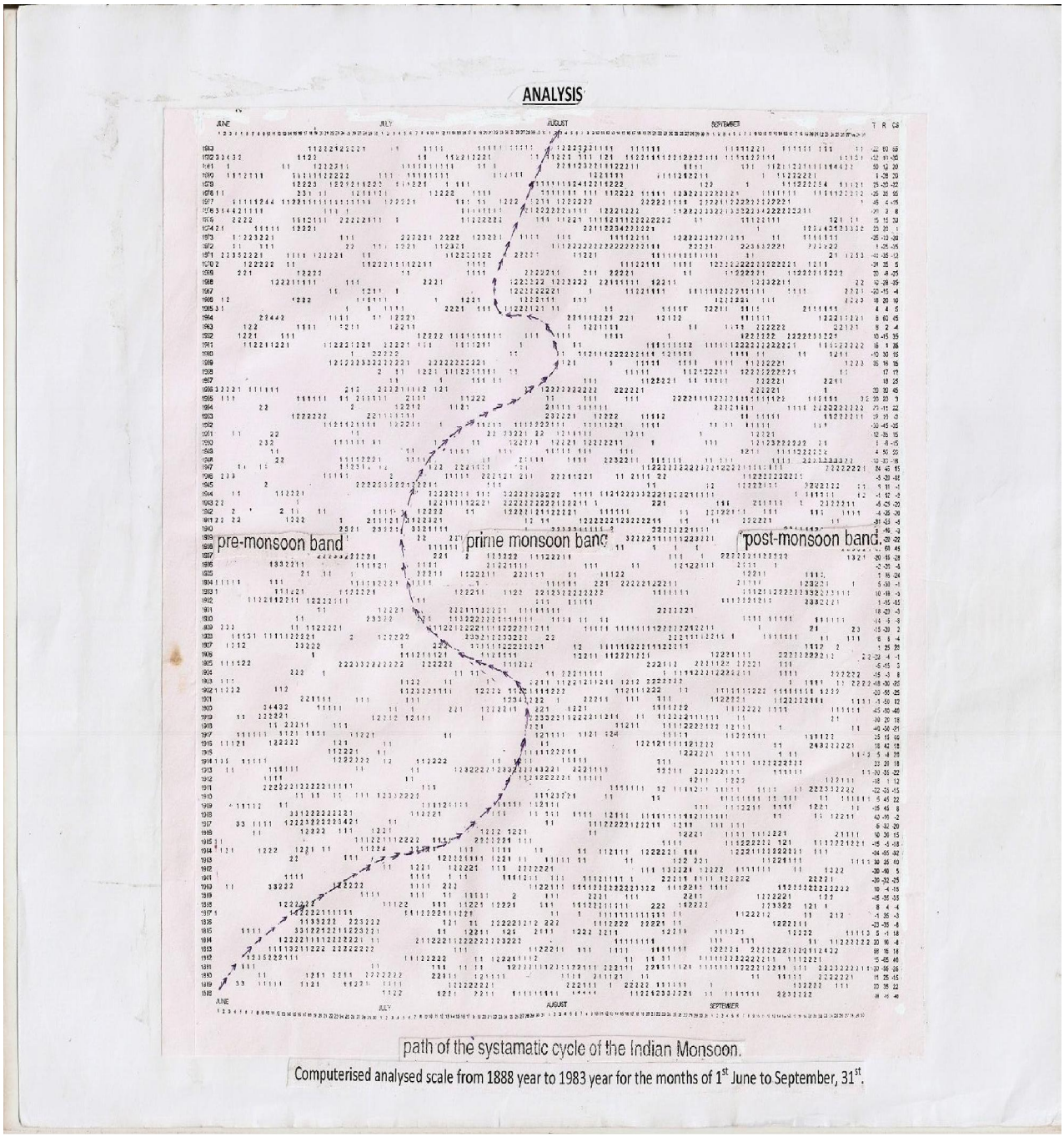

path of the systamatic cycle of the Indian Monsoon.

Computerised analysed scale from 1888 year to 1983 year for the months of 1st June to September, 31st.

all additional Indian weather time scale.

		June		July			August			SEPTEMBER			OVERALL SEASON			REMARKS
	2020	T	R	C	T	R	C	T	R	C	T	R	C	T	R	C	
1	1992	?7.18	-9.5	-54.0	-39.2	+5	-15.8	+4.70	-11.2	-10.8	-35.2	-19.1	-26	-1	-12	-6	
	1964	-31.6	+21.3	-15.0	-36.6	+108	-13.4	?99.5	-17.8	-11.8	+1503	+139	+95.4	+17	+16	+44	
	1936	+31.7	-9.16	-13.0	-14.1	-35.3	-7.00	-12.5	-65.7	-32.3	+7.82	+21.2	-39.2	-3	-29	-5	
	1908	-32.3	-62.9	+69.9	+5.8	-29.4	-50.9	-9.13	-57.2	-25.2	+10.8	+84.9	+48.4	+38	-9	-2	
	1880	+21.5	+15.2	-99	-24.0	-50.2	-46	-60.7	+2.63	-99.4	+56.2	+19.7	-51	-11	-18	-30	
2	2017																
	1995	-1.01	-11.5	-36.2	-13.6	+6.5	-20.9	-46.7	-20	-23.0	-71.7	-17.3	-49.3	-33.5	-27.1	-16.3	
	1978	-78.2	-7.7	+26.2	-1.17	+57.5	+6.9	+47.0	-13.1	+31.7	+169.0	+100	+8.0	+50	+37	+55	
	1961	+34.0	+27.8	+70.9	-37.9	+32.9	-24.3	-8.35	-4.9	+13.3	+20.0	-49.6	-6.1	+12	+1	+30	
	1939	-38.0	-20.5	-36.2	-44.6	-34.6	-42.3	-27.5	+13.9	?398	-3.95	+81.7	-13.5	-28	-12	-23	
	1922	-12.3	-50.4	-90.2	-27.6	-516	-31	-36.8	-30.3	-42.0	+22.6	-1.2	-48.3	-18	-29	-15	
	1905	-17.6	+8.61	-29.3	-64.4	-62.2	-72.7	+16.8	+103	-10.5	?34.8	-58.1	-6.5	-5	-4	-18	
	1883	+60	+23.3	-25.1	-8.24	-23.5	-55.1	+32.2	+36.4	-10.6	+85.1	-32.1	-56.6	+31	-4	-21	
3	2024																
	1996	+13.5	+29.4	+13.7	-32.4	-21.4	-17.3	+21.1	+96.6	-9.8	-4.49	+51.2	+19.3	-3.6	+83.1	+46	
	1968	-330	-28.3	-38.7	-28.0	-39.4	-38.4	-82.5	-34.2	-99.4	+1.007	+55.6	-26.6	-20	-18	-39	
	1940	-19.8	+24.3	-2.0	+9.24	-159	-34.0	-89.9	-33.9	-18.4	-26.2	+35.0	-21.5	-5	-5	-3	
	1912	-61.1	-53.3	-74.3	+12.5	-20	-5.6	-11.8	+20.0	+15.3	-12.1	+41.4	?0.3	-15	+1	+10	
	1884	-38.8	-53.7	-69.4	+40.7	-48.1	-33.7	-23.1	-25.0	-15.3	+65.6	-30.9	+8.1	+12	-48	-1	
4	1999	-24.2	-25.8	-13.9	-23.5	-30.1	-48.8	-2.28	+7.8	-40.9	+25.8	-24.0	-18.4	-9.1	-20	-15.9	
	1982	+5.15	+59.3	-34.4	+27.6	+0.5	-24.1	-28.6	-66.3	-40.9	+12.4	+17.0	-27.0	+1	-5	+13	
	1965	-51.1	+40.2	-36.6	-44.5	-23.3	-24.2	-27.0	+2.08	-9.7	+80.8	-7.04	?2.0	+10	+3	+3	
	1943	+13.5	-54.8	-20.8	-31.4	-30.9	-35.8	-50.5	-9.5	+27.8	+99.1	+1.76	-14.9	-5	-20	-20	
	1926	-69.7	+32.3	+298.6	-10.8	-33.5	+1.8	-19.4	-31.4	-36.5	-18.6	-36.7	-5.3	-25	-2	-1	
	1909	-6.87	-45.4	-32.6	+0.71	-45.4	-22.4	-35.9	+2.06	-4.5	+1.24	+26	+4.3	-12	+44	+7	
	1887	+20.1	+165	+2.4	-23.5	+5.41	-32.6	?83.3	+133.1	+506	+148.0	+16	+31.9	+49	+62	+40	
	1870		+11.5	-64.1		-89.5	-42.4		+50.6	-22.8		-58.1	+25.5	-29	+25	-7	
5	2000	+56.9	+75.4	+47.8	-22.9	-7.8	-34.8	+66.5	+145	?64.9	-57.0	-25.1	-57.9	+11	+39	+23	
	1972	?0.93	+39.5	-77.6	-42.6	-67.6	-49.6	-58.4	-85.1	+29.9	-37.2	+39.9	+446.6	-1	-24	-34	
	1944	-17.7	+99.9	-0.2	-1.96	+5.6	-17.4	-310	+33.6	-35.4	+74.8	-1.92	-10.9	-39	+15	-2	
	1916	+42.2	-36.5	-2.4	+9.79	+12	+36	-24.3	+17.9	-11.5	+92.0	+54.0	-38.4	+19	+45	+18	
	1888	-18.3	-55.3	-56.2	-4.76	-53.2	-32.5	-43.6	-42.2	-57.4	-49.3	+72	-57.6	-28	-14	-39	
6	2018																
	2001	?14.4	-61.8	-13.4	-6.5	-44.4	-52.0	-53.8	-22.4	-94.3	-28.4	+10.9	+15.1	-25.1	+2.1	-1.2	
	1979	-18.7	-26.9	-23.0	-530	-40.4	-60.9	-50.4	-578	-64.2	+99.3	+37.8	+12.1	-8	-20	-21	
	1962	-48.5	+54.0	-36.1	-24.9	-47.1	+2.5	-27.6	+6.1	-10.5	+103	+4.4	+58.9	+14	-11	+30	
	1945	+17.1	-58.3	-67.7	+14.2	+112	-6.7	-2.23	+17.7	-26.6	+18.9	-15.6	+6.3	+8	+15	-1	
	1923	-80.1	-11.2	-75.5	+3.97	-53.4	-57.5	-54.2	-80.7	-99.4	+73.8	+33.5	-99.3	-17	-29	-13	
	1906	+95.6	+57.6	+180.6	-10.7	+18.0	-34.9	-3.33	+13.8	+10.9	+34.8	+47.4	-45.6	+10	+29	+18	
	1889	-16.6	-25.8	+50.1	+2.55	+43.6	-27.4	+24.0	+28.8	-33.2	+76.8	+17.8	+45.2	+18	-34	+23	
7	2019																
	2002	-23.0	+16.5	+478	-70.2	-50.1	-69.6	+5.43	-44.2	+64.9	-58.4	-23.4	57.9	-37.1	-31.5	-35.1	
	1985	+19.3	-21.8	-4.6	-15.4	-85.6	-6.8	-44.5	-18.3	-24.8	-39.2	-62.0	-44.1	-23	-20	-4	
	1963	-24.0	-7.7	-36.3	-43.0	+4.5	-22.2	-25.0	+60.6	-7.2	-27.1	-35.4	-4.3	+11	+2	-3	
	1946	+270	-31.6	-22.0	+5.69	-39.7	-9.8	-18.3	-16.6	-30.5	-47.4	+6.4	-16.1	-8	-20	-15	
	1929	-31.6	-20.2	+46.2	-56.6	-44.5	-65.4	-39.9	-69.5	-22.5	+79.3	+58.1	-4.1	-18	-12	-3	
	1907	?22	-19.7	+48.8	-42.6	-19.7	-35.1	?	-74.6	-53.6	-18.4	-1.2	-64.4	-8	-28	-19	
	1890	+1.86	+84.1	+2.3	-7.57	-11.6	-39.7	-25.0	+9.21	-50.7	+78.5	+38.5	-30.7	+10	+22	-15	
	1873	-13.5	-47.7	-48.2	-64.5	-53.2	-39.4	-31.5	-24.7	-16.7	+39.8	+25.6	-39.9	-27	-19	-20	

	JUNE		JUNE			JULY			AUGUST			SEPTEMBER			Oveson			REMARKS
8	2025	T	R	C	T	R	C	T	R	C	T	R	C	T	R	C		
	2008	+11.3	-14.8	-21.6	-7.57	+22.3	-0.9	?7.85	-6.2	-26.8	-1.86	-20.1	-13.2	-8.2	8	+3.2		
	1986	?9.92	+5.6	-19.6	-21.4	-28.4	+52.9	+47.3	-54.8	+31.1	-34.3	+20.3	-43.6	-1	-5	-3		
	1969	+6.09	+11.3	-37.4	?7.99	+11.0	-5.0	-26.4	+53.5	-57.1	-78.9	-73.9	-20.6	+9	+44	-22		
	1947	-56.9	-16	-46.5	-29.3	+25.6	-3.5	-25.0	+85.6	-7.2	?64.9	?0.8	+28.8	+35	-3	+19		
	1930	?40.5	+42.7	+39.8	-46.6	-61.0	-44.4	-41.8	-62.7	-48.7	+410	+35.1	-17.6	-17	-39	-8		
	1913	-32.1	-66.5	-13.3	+25.3	-18.9	-9.7	-48.6	-69.7	-63.8	-3.9	-3.52	-33	-18	+74	-17		
	1874	-45.9	+39.5	+7.3	-4.1	+50.6	-13.4	-43.8	-58.1	-59.8	+15	+252.0	+32.3	-2	-12	+14		
9	2004														-			
	1976	-30.7	-2.6	-63.3	+77.3	-23.9	+24.8	+2.73	+83.1	+17.4	20	-54.4	-52.3	+18	2	+7		
	1948	-69.0	-48.1	-61.5	-45.8	-35.6	-26.6	-58.7	-15.6	-48.9	+66.3	-19.3	-8.1	-10	-30	-19		
	1920	-39.6	-39.5	-42.8	-40.6	-71.8	-99.4	+55.5	-36.6	-47.4	-22.7	+24.3	-35.6	66	-30	-38		
	1892	+20.1	+16.5	+2.4	-23.5	+5.41	-32.6	?83.3	+133.1	+50.6	+148.0	+16	+31.9	+49	+62	+40		
10	2005																	
	1983	+7.42	+17.6	+19.8	+2.92	-88.9	+7.0	+85.1	+77.8	+22.4	+127	+160	+39.6	+51	+65	+50		
	1960	-29.2	+5.97	-12.1	-39.3	+23.1	-17.2	-67.6	-88.5	-59.9	?105.2	+167	+60.4	-9	+29	+12		
	1949	-26.3	+51.6	-8.4	-24.4	+13.7	+3.1	-11.9	+29.5	+8.9	+106.1	+109.0	+61.1	+5	+50	+47		
	1927	+55.6	+25.9	+34.2	+4.10	+26.3	-23.5	-35.7	+46.0	-9.3	+7.67	+94.1	+16.4	+1	+24	+23		
	1910	+81.6	-22.2	+20	-36.6	+76.6	+2.1	-34.1	+62.9	-17.8	+76.6	+55.2	+4.8	+10	+45	+22		
	1893	+42.3	+53.4	-13.4	+10.5	+98.2	-55.1	+67.6	-35	-10.6	+15.0	-8.96	-56.6	+45	+16	+19		
	1871	-41.2	-59.5	+399.6	-44.5	+31.0	+65.6	-77.8	+6200	-99.9	+65.4	+26.6	+714	-36	-7	-18		
11	2006																	
	1989	+71.8	-47.9	-20.3	+72.1	+26.5	+80.2	+2.64	-79.6	-10.5	?53.3	+59.8	-99.3	+43	+49	+42		
	1967	+17.4	-25.4	-1.7	+51.5	+6.11	-0.4	-25.2	-72.2	-55	+28.3	+8	-16.7	+19	-10	+2		
	1950	-51.7	-12.2	-40.7	-33.7	-20.8	-9.4	-67.6	-7.19	-59.9	+31.5	+11.3	+2.8	+1	-5	-9		
	1933	+87.3	-76.1	-52.5	+116	-18.9	-6.9	-22.9	+80.3	-29.6	?49.7	-48.4	-32.1	+11	-11	-5		
	1911	+0.78	+3.47	-22.9	-36.6	-26.4	-22.2	-28.4	-59.8	-62.5	+1.00	-22	-13.5	-20	-32	-18		
	1894	+7.8	-45.4	-8.2	+25.4	+15.3	-51.4	+14.6	-78.6	-31.4	+3.0	-17.3	-0.06	+19	+11	-7		
	1877	-43.2	+5.41	-70	-75.6	-65.4	-53.4	-58.5	-48.5	-56.3	+15.9	+7.20	+21.4	-39	-19	+21		
12	2007																	
	1990	+48.6	-29.3	-9.3	-39.0	-45.2	-54.4	+49.2	-2.2	+6.1	+10	+32.3	-99.3	+11	+8	-2		
	1973	+0.31	+0.5	-33.6	-9.41	-29.8	-48.7	+42.2	+15.4	-19.9	-40.0	+10.1	-31.5	+1	-8	-21		
	1951	-17.0	-15.9	+3.1	-5.77	-7.8	+28.6	-405	-62.2	-26.4	-0.3	-33.6	-31.4	-10	-33	+11		
	1934	-3.04	+25.6	-4.5	+22.8	+27.0	+5.9	+0.3	-68.0	-18.8	+11.5	-62.4	-40.4	+5	-30	-1		
	1917	+43.9	+36.3	+87.7	+7.94	-38.8	-38.4	-17.2	+52.1	+3.2	+11.3	+22.0	+30	+25	+17	+38		
	1895	-17.5	-44.5	-21.4	-7.9	+27.6	-17.4	-15.4	-27.6	-4.8	-60.3	+41.3	+25.5	+45	+2	+19		
13	2008																	
	1980	+66.0	-17.6	+80	-34.3	-28.4	-11.6	-99.9	?017	-6.6	+2.48	-447	-37.1	+5	-25	+20		
	1952	-50	+34	-37.8	-59.7	-45.3	-45.0	-60.4	-42.1	-51.0	-40.1	-63.6	-53.2	-30	-41	-39		
	1924	-4.8.6	-58.8	-56.6	-36.1	-13.3	-45.2	-16.7	-38.6	-32.8	+105.9	+81.4	+7.4	-7	-3	+8		
	1896	-34.0	-32.3	-22.8	-18.7	-38.8	-29.3	+0.18	-21.8	-25.3	+08.2	-31.2	-16.5	-24	-32	6		
14	2009																	
	1987	-31.1	-36.5	-53.8	-12.6	-6.2	-53.6	+0.63	+30	-20.9	-52.1	-18.0	-60.6	-18	-21	-33		
	1970	?75.9	-5.1	+41.5	-39.9	-2.8	-39.7	+63.4	+77.2	+9.0	+36.3	+83.0	+477.5	+25	+39	-5		
	1953	-20.3	-26.5	+0.8	-56.1	+4.1	-40.1	-35.7	-48.4	-20.4	?14.6	+54.8	-10.3	+25	+10	-3		
	1931	+50	-440	+768.9	+12.3	-2.70	-24.0	+38.0	-26.8	+39.2	+14.3	-33.2	+12.8	+18	-11	-12		
	1914	?159.0	-13.6	-7.9	+11.6	-23.1	-19.7	-6.43	+42.1	-31.3	+67.9	+60.8	+44	+27	+20	+18		
	1897	-34	-42.6	-57.2	+47.5	-9.47	-48.1	-34.6	+32.1	-26.5	+42.4	+12.8	+39.4	-1	+35	-2		
	1875	-	+11.5	-64.1		-89.5	-47.4		+50.6	-22.8		+58.1	+25.5	-29	+25	-7		
15	2010																	
	1993	-37.1	-46.1	-58.6	-17.1	+19.3	-36.9	-27.9	+43.4	-40.1	-2.40	+9.9	-1.8	-17.5	-12.8	-6.3		
	1971	?7.89	-31.3	-32.3	-61.3	-26.6	-57.4	-19.4	-25.4	-24.6	-14.3	-46.7	+5.1	-29	-35	-10		
	1954	-27.1	-54.6	-9.4	-30.0	+93.4	-4.8	-40.2	-17.3	-26.6	?78.9	-52.8	?39.9	+24	-10	+19		
	1937	-50.8	+15.9	-89.6	+10.9	-9.48	-35.2	-43.5	+63.1	-31.4	+11.3	+86.7	+444.8	-18	-11	-28		
	1915	+99.4	-39.0	+18.1	-15.2	+58.2	-24.4	-8.40	-49.2	+24.4	-12.6	+58.3	-14.9	+10	+6	+21		
	1898	-20	-37.2	+5.3	+47.8	-30.2	-18.1	-34.6	-42.1	-51.4	+42.4	+106.4	-8.5	+18	+3	-3		
	1881	-18.9	+15.0	+41.2	-56.7	-78.3	-73.3	-34.2	+75.1	-123	+41.0	+12	+10.4	-36	+5	+4		
16	2011																	
	1994	-29.0	-40	-55.7	-20.0	-98.9	-9.7	+6.71	-10.8	-37.2	-71.7	-71.3	-49.3	-23.5	-34.9	-21.4		
	1977	?0.93	+39.5	-17.6	-42.6	-67.6	-49.6	-58.4	-85.1	+22.9.9	-37.2	+39.9	+446.6	-39	-24	-34		
	1955	-49.8	-48.3	-37.6	-55.5	+17.2	-39.2	-16.5	+94.7	+3.2	+29.2	+10.6	+1.0	+35	+20	+3		
	1938	?95.6	?33.3	+25	?15.8	-34.1	-36.1	+25.8	+13.9.8	?7.7	+89.8	+81.7	?82.2	+48	+58	-45		
	1921	+44.2	-4.16	-39.8	-660	+75.5	+2	-47.2	+45.7	-30.7	+50.6	-23.2	+2.5	-1	-5	+13		
	1899	-17.2	-85.4	-57.8	-74.7	-88.4	-68.4	-38.1	-37.7	-34.1	-10	+43.5	-22.9	-43	-36	-32		
	1882	+20.1	+165	+2.4	-23.5	+5.41	-32.6	?83.3	+133.1	+50.6	+148.0	+16	+31.9	+49	+62	+40		
17	2012																	
	1984	-34.6	-56.1	-37.4	+0.50	+49.4	-15.2	-58.5	-84.1	-71.6	+24.6	-22	-37.8	-20	-30	-23		
	1956	?6.875	+21.8	+32.8	?0.96	+809	+37.8	-30.7	-38.4	-14.3	+503.6	+38	+19.6	+24	+20	+40		
	1928	+37.3	+21.8	-56.2	-21.5	-38.5	-20.2	-27.5	-17.4	-29.7	+102	-3.44	+9.5	+9	-5	-2		
	1900	-10.9	-30.1	-47.8	+29.3	+48.5	-19.3	-38.7	-78.6	-63.6	+90.3	+53.8	+10.0	+10	-2	-12		
	1872	-44.5	-13.8	-0.2	-29.9	-17.7	-18.1	-45.0	-99.1	-9.49	+44.4	+54.3	+16	-25	+4	+18		

		June			July			August			SEPTEMBER			OVERALL SEASON			REMARKS
18	2013	T	R	C	T	R	C	T	R	C	T	R	C	T	R	C	
	1991	+42.1	+17.7	+64.5	-11.9	-16.1	-30.2	-39.0	-17.8	-93.7	+1.31	-11.6	+32.7	-9.6	+14.7	+22.6	
	1974	-26.6	-5.5	-14.3	-46.9	-12.2	-99.9	-22.6	-20.7	-37.2	+17.6	+10.3	+33.6	-24	+19		
	1957	-16.9	+19.5	+45.3	-49.0	-12.9	-30.4	-1.91	-26.6	+21.3	+12.4	-22.4	-12.1		+8	+24	
	1935	-6.87	+43.4	-45.1	+11.5	+4.16	-30.6	-31.1	+138.6	+346.3	+51.0	-11.3	-21.8	+2	+35	-24	
	1918	-93.3	-45.9	-16.8	-46.1	-56.3	-62.1	-57.0	-38.2	-40.5	+1.00	+18.1	-13.2	-40	-29	-20	
	1901	-21.0	-6.25	-40.7	-11.5	-69.7	-43.8	-16.3	+10.4	-42.2	-44.0	+30.1	-28.9	-19	-29	-24	
	1879	-8.51	+18.8	+3.2	-27.8	+48.1	-116.5	+31.4	-10.4	-99.4	+56.7	+19.7	-51	-9	-6	-16	
19	2014																
	1997	-59.7	+7.9	-65.1	-40.2	-54.2	-37.2	-33.8	-40.7	-48.2	+10.6	+134	+109	-33.2	+14.1	+15	
	1975	-15.4	-4.9	+53.8	+7.44	+48.3	-16.3	-10.9	-14.9	-28.5	+149	+31.6	+7.2	+21	+11	+20	
	1958	-60.6	-19.5	-42.3	-10.1	-16.7	+22.7	-32.0	+105	-15.9	+13.0	-10.4	-12.7		+8	+10	
	1941	+18.0	-47.0	+82.5	-67.5	+578	-70.2	-33.4	-48.3	?269	+37.2	+53.6	+1.2	-32	+8	-5	
	1919	+26.6	+6.66	-20.1	-41.1	+57.3	-19.7	-55.7	-80.0	-49.2	+457	+10.7	-26	-32	+2	-15	
	1902	-36.6	-27.6	-47.8	-48.6	-13.6	-35.5	-12.1	-55.7	-99.4	+26.3	-13.2	+15.1	-19	-17	+4	
	1885	-20.7	+19.4	-4.2	-14.1	+11.8	-31.5	-47.8	-41.8	-67.3	+38.5	-25.4	+5.5	-18	-18	-10	
20	2015																
	1998	?1.32	-529	-34.5	-21.5	-58.6	29.8	+15.4	+20.2	+5.1	+49.0	+70.6	+56	-50.9	+37	+25.3	
	1981	+36.3	-0.6	-26.9	+1.12	-5.9	+10.0	+7.12	-7.6	-28.9	+105.1	+61.2	+24.6	+26	+10	+25.3	
	1959	-4.76	+76.3	+18.3	-11.5	+9.27	+20.5	-34.2	-165	-30.9	-99.9	+136	-28.8	+40	+10	+12	
	1942	?4.76	+42.7	-12.1	-7.78	-66.7	-47.9	+22.4	-13.1	-18.4	-44.5	-24.8	+34.2	-4	-20	-20	
	1925	6.28	-47.2	+1.0	+2.38	-9.2	-10	-4.93	+19.1	+2.4	-0.54	-18.4	+386	-2	-14	+4	
	1903	-25.7	-680	+22.6	+54.0	-46.8	+10.2	+34.8	+30.3	+8.0	+5304	+72	+7.0	+45	+39	+37	
	1886	+60.9	+3.88	+25.1	+26.5	+69.4	-4.2	+40.6	+40.1	+55.3	-39.9	+9.04	-99.3	+24	+21	+38	
21	2016																
	1988	-14.2	-57.0	-57.4	+10.7	+77.7	+33.6	-25.9	+12.7	+19.4	+136	+33.4	+37.4	+65	+50	+41	
	1966	-54.9	+67.3	-32.8	?15.4	+14.3	+32.3	-7.57	+0.5	+6.1	+61.3	+14.8	-27.2	+3	+20	+9	
	1932	+13.2	-629	-13.1	?3.97	-24.1	-13.7	+20.1	+22.0	-36.2	+52.6	-20.32	-32.4	+1	-10	-18	
	1904	+15	-33.4	-42.5	-4.6	-22.1	-51.4	-69	-83.0	-38.0	+36.9	-39.6	-41.5	-24	-55	-30	
	1876	-42.2	-20.8	-33.3	-34.7	73.6	-52.1	-31.8	-42.4	-99.9	-40.6	-71.1	-50.4	-38	-53	-19	

Analysis Of Data Of Bio Forecast

Date of Experiment	Number of Biolumicells	Actual Weather
1-May-1991	8	
2-May-1991	14	
3-May-1991	19	
4-May-1991	20	
5-May-1991	28	
6-May-1991	22	
7-May-1991	50	
8-May-1991	65	
9-May-1991	83	
10-May-1991	89	
11-May-1991	72	
12-May-1991	40	
13-May-1991	30	
14-May-1991	14	
15-May-1991	11	
16-May-1991	6	
17-May-1991	12	
18-May-1991	3	
19-May-1991	10	
20-May-1991	8	
21-May-1991	16	
22-May-1991	9	
23-May-1991	12	
24-May-1991	5	
25-May-1991	6	Low
26-May-1991	10	Low
27-May-1991	19	Depression
28-May-1991	8	Cyclone
29-May-1991	3	Cyclone
30-May-1991	11	Depression
31-May-1991	9	Depression

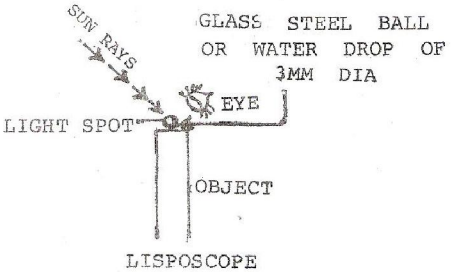

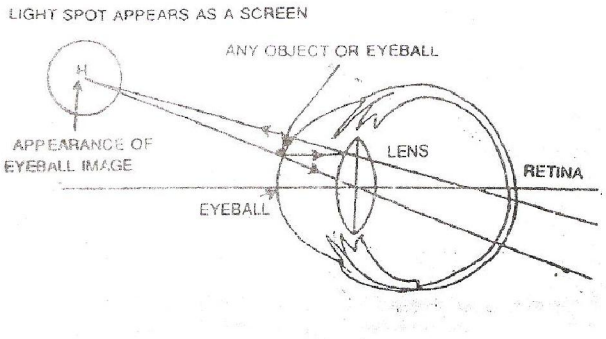



ACTIVE BRIGHT PARTICLE

BRIGHT PARTICLE

BRIGHTLESS PARTICLE

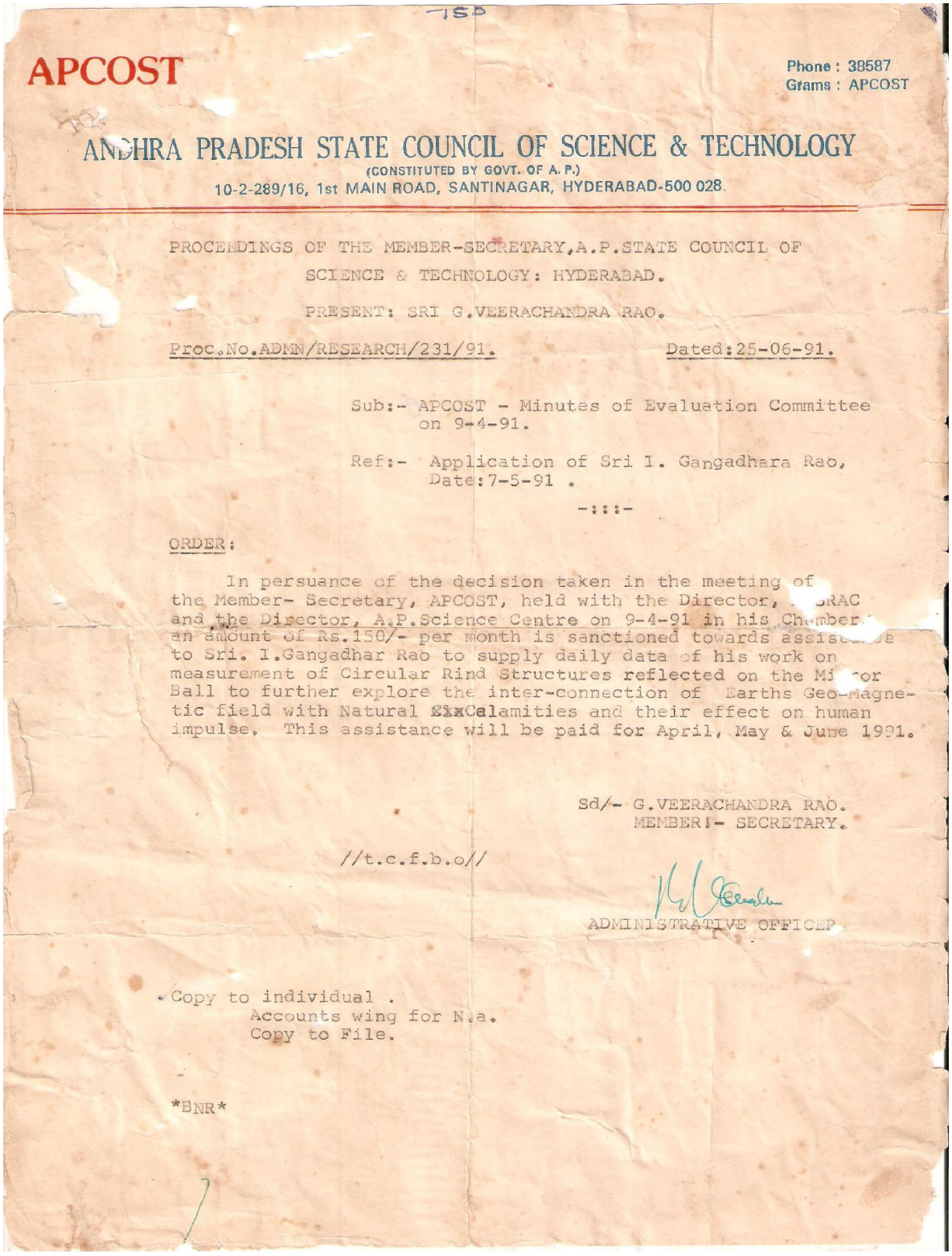

APCOST

Phone : 38587
Grams : APCOST

ANDHRA PRADESH STATE COUNCIL OF SCIENCE & TECHNOLOGY
(CONSTITUTED BY GOVT. OF A. P.)
10-2-289/16, 1st MAIN ROAD, SANTINAGAR, HYDERABAD-500 028.

PROCEEDINGS OF THE MEMBER-SECRETARY,A.P.STATE COUNCIL OF SCIENCE & TECHNOLOGY: HYDERABAD.

PRESENT: SRI G.VEERACHANDRA RAO.

Proc.No.ADMN/RESEARCH/231/91. Dated:25-06-91.

Sub:- APCOST - Minutes of Evaluation Committee on 9-4-91.

Ref:- Application of Sri I. Gangadhara Rao, Date:7-5-91 .

-:::-

ORDER:

In persuance of the decision taken in the meeting of the Member- Secretary, APCOST, held with the Director, [illegible]RAC and the Director, A.P.Science Centre on 9-4-91 in his Chamber an amount of Rs.150/- per month is sanctioned towards assist[illegible]e to Sri. I.Gangadhar Rao to supply daily data of his work on measurement of Circular Rind Structures reflected on the Mi[illegible]or Ball to further explore the inter-connection of Earths Geo-Magnetic field with Natural ~~&xx~~calamities and their effect on human impulse. This assistance will be paid for April, May & June 1991.

Sd/- G.VEERACHANDRA RAO.
MEMBER!- SECRETARY.

//t.c.f.b.o//

ADMINISTRATIVE OFFICER

Copy to individual .
Accounts wing for N.a.
Copy to File.

BNR

9/1/2016